A CHART of NORTH and

197°. 35'. 187°. 35'. 177°. 35'. 167°. 35'.

80

N O R T H

Thadeus *Cape a*
Elbow of Swetoy
Most Eastern Po
Elbow of Treoh

Most East Coast

Most West Coast

75

The N.E. end of Asia *being part of* Siberia, *is Drawn from Capt.n* Behring (*or* Beering) *own Map of his Discoveries, improved from the Map of the* New Northern Archipelago. *Published at Petersburg in 1774 by M.r* J. Von Stahlin

is one of which are called Szalaginski Nos *or* Holy Cape *called also* Tchukitskotskoi Nos

TH and SOUTH AMERICA, including the

167°. 35'. 157°. 35'. Longitude W. from London 147°. 35'. 137°. 35'. 127°. 35'.

H E R N O C E A

Latitudes observed by Capt.n BEHRING on the Coast of SIBERIA.

Thadeus *Cape and River*	64°. 20'.	*East Point of* Sukhotski *or* Chickotskago	64°. 25'.
Elbow of Swetoy Krest, *or* Holy Cross Bay	65 . 20 .	*Isle* St. Laurence	64 . 00 .
Most Eastern Point or Cape Chukchense	66 . 35 .	*Isle* St. Demetrius	66 . 00 .
Elbow of Preobrazenski *Bay*	65 . 1 .	*The place from whence he return'd*	67 . 18 .

Comparitive Table.

		W. of London Long.	this Chart	Difference	Lat.	this Chart	Difference
Most East Coast of Siberia	*by* Moll	130°. 00'.	190°. 00'.	60°. 00'.	72°. 00'.	72°. 00'.	00°. 00'.
	by Senex	137 . 00 .	190 . 00 .	53 . 00 .	72 . 00 .	72 . 00 .	00 . 00 .
Most West Coast of America	*by* Moll	140 . 00 .	160 . 00 .	20 . 00 .	50 . 00 .	70 . 00 .	20 . 00 .
	by Senex	140 . 00 .	160 . 00 .	20 . 00 .	50 . 00 .	70 . 00 .	20 . 00 .

From the above Table it appears, that the Coast of Asia *extends* 60 *Degrees more East than the* Maps & Charts *of* Moll *and* 53 *more than those of* Senex *place it; so that they omit a vast extent of Country: in like manner they curtail the North West Coast of* America 20 *Degrees in Long.e and so in Lat.de making the distance between the two* Continents *m[illegible] than* 1000 *Leagues when it is* 1[illegible]*0 than* 100.

St. Hans Island

ding the ATLANTIC and PACIFIC OCEANS

127° 35′ 117° 35′ 107° 35′ 97° 35′ 87° 35′

A N

C O

H U D S O N S S T

	Observers		This Chart	Dalrymples Chart 1751	Difference	D'Anvilles Map	Differ
Cape Warwick or Resolution	Baffin	1615	Lat* 61 . 26				
	South point Middleton Chart	1743	Lat* 61 . 10	62 . 45	1 . 35	61 . 45	0 .
			Long 46 . 25	43 . 15	3 . 10	45 25	1 .
Cape Chidley or Buttons Isles	Davis	1585	Lat* 61 . 10	63 . 0	1 . 50	60 . 20	0 .
			Long 46 . 0	44 . 30	1 . 30	45 . 25	0 .
Mill Isle	Baffin	1615	Lat* 64 . 0				
			Long 61 . 10				
C. Comfort	Baffin	1615	Lat* 65 0	65 . 45	0 . 45	65 . 0	0 .
			Long 63 . 20	65 . 10	1 . 50	64 . 20	1 .
K. Charles Cape	Fox	1631	Lat* 64 . 46				
			Long 61 . 10				
Ld Westons Foreland	Fox	1631	Lat* 66 . 47				
			Long 58 . 5				
Port Nelson River	Ellis Smith	1747	Lat* 57 . 30	58 . 45	1 . 15		
			Long 75 . 40	69 . 10	6 . 30		

A R C T

Alderman Jones's Sound

They land here plenty of Morses but no signs of Inhabitants.

This Shore bends much to the South.

B

St. James Lancasters Sound 74° 20′

St. Hang's Straits

CEANS, with the nearest COASTS of EUROPE

77°.35'. 67°.35'. Longitude W. from London. 57°.35'. 47°.35'.

COMPARITIVE TABLE.

ference	D'Anvilles Map	Difference	Observers		This Chart	Bellins	Difference	D'Anvilles Map	Difference
.35	61 .45	0 .35	Cape Dobbs	*Smith* 1747	Lat* 65.29	66. 0	0 .31	65. 0	0 .29
					Long 66.59	70 .20	3 .21	68 . 0	1 . 1
.10	45 25	1 . 0	Marble Island	*Smith* 1747	Lat* 62.50				
					Long 74.48				
.50	60 .20	0 .50	Pr. Wales Fort	*Middleton* 1743	Lat* 58.56	60 .15	1 .19	58 .50	0 . 6
.30	45 .25	0 .35	Churchill River		Long 77 .15	72 .30	4 .45	72 .10	0 .20
			Port Nelson River	*Ellis* / *Smith* 1747	Lat* 57 .30	58 .45	1 .15	57 . 0	0 .30
					Long 75.40	69 .10	6 .30	72 . 0	3 .40
.45	65 . 0	0 . 0	C. Henrietta	*James* 1632	Lat* 55. 5	56 . 0	0 .55	54 .58	0 . 7
.50	64 .20	1 . 0	Maria		Long 63.30	62 .30	1 . 0	63 .	0 .
			G.t Bear Island	*Middleton* 1737	Lat* 54.34				
					Long* 62.16				
			Charlton Island	*James* 1632	Lat* 52. 3	53 . 0	0 .57	51 .40	0 .23
					Long 62.30	60 . 0	62 .30	60 .50	1 .40
.15									
.30									

DAVIS STRAITS

Observers		This C
Cape Farewel	*Middleton* 1743. his Chart	Lat* 5 / Long 2
C. Bedford	*English Pilot*	Lat 6 / Long 5 / First
C. Dudley Diggs	*Baffin* 1616	Lat* 7 / Long 4
Lancaster Sound	*Baffin* 1616	Lat* 7 / Long 7
Mount Raleg	*Davis* 1585	Lat* 6 / Long 4 / First
Lumleys Inlet	*Davis* 1585	Lat* 62 / Long 46

URROPE, AFRICA, and ASIA.

37° 35′ 27° 35′ 17° 35′ 7° 35′

80

75

IS STRAITS and BAFFINS BAY.

Observers		This Chart	Bell's last Chart	Difference	D'Anville's Map	Difference.
Middleton 1743. his Chart	Lat*	59.30	59.24	0.6	59.45	0.15
	Long	26.30	27.20	0.50	26.0	0.30
		25.30				
English Pilot	Lat	69.20	72.10	2.50	70.45	1.25
	Long	34.0	34.15	0.15	32.0	2.0
	First Chart		41.0	7.0		
Baffin 1616	Lat*	76.35	74.40	1.55	76.25	0.10
	Long	40.0	50.0	10.0	35.0	5.0
Baffin 1616	Lat*	74.20	73.50	0.30	74.25	0.5
	Long	73.0	83.30	10.30	50.0	23.0
Davis 1585	Lat*	66.40	72.10	5.50	67.20	0.40
	Long	44.30	34.15	10.15	34.30	10.0
	First Chart		41.0	3.30		
Davis 1585	Lat*	62.40	68.0	5.20	66.40	4.0
	Long	46.25	42.15	4.10	42.30	3.55

Note. the Situations mark'd with a Star were Observed by the Navigators mentioned in ye Second Column & the Longitudes by which this Sheet Chart is regulated are those of Charlton Isle Bear Isle, Prince of Wales Fort places in Hudsons Bay: the first two were determined by Eclipses of ye Moon & last by ye 1st Satalite of Jupiter

WEST COAST of GREENLAND

	Observers		Lat.
Cape Farewell.	Hall	1605	59.50
	Gantonbe	1612	59.15
	Smith	1747	59.45
	Middleton	1743	*59.30
Desolation Point.	Hall	1605	60.8
	Gatonbe	1612	60.19
Cape Comfort.	Gatonbe	1612	*62.33
Hope Harbour.	Gatonbe	1612	*64.0
Gilberts Sound.	Davis	1585	*64.15
Cockens Sound.	Davis	1585	*65.45
	Baffin	1612	*65.20
Q. Anns Cape.	Gatonbe	1612	*66.5
K. Christians Ford.	Hall	1606	*66.30
Romels Ford.	Hall	1606	66.25
	Baffin	1612	*67 about
Cunninghams Ford	Hall	1606	67 & more

ICELAND

Hola City	Thorlacus	1590	65.44

Land seen in 1670

Land of Edam seen in 1655

Gael Hamkes Bay seen in 1654

Egede speaks of Inhabitants with Dogs, as well as huge White Bears in Lat. 76°

Thus far traces of Inhabitants

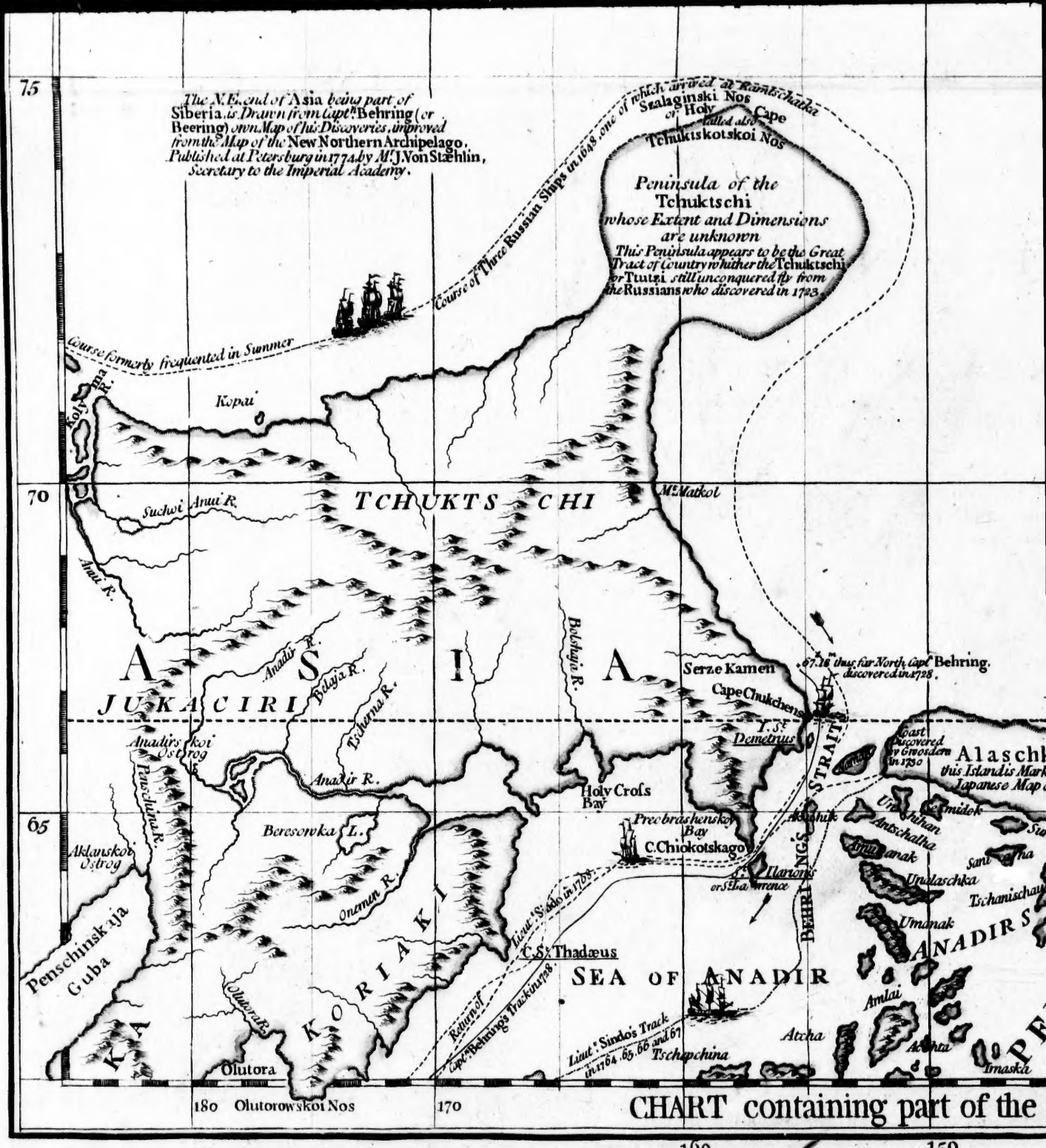
The N. E. end of Asia being part of Siberia, is Drawn from Capt.n Behring (or Beering) own Map of his Discoveries, improved from the Map of the New Northern Archipelago, Published at Petersburg in 1774. by M.r J. Von Stæhlin, Secretary to the Imperial Academy.
Course of three Russian Ships in 1648. one of which arrived at Kamtschatka
Course formerly frequented in Summer
Szalaginski Nos or Holy Cape
called also Tchuktskotskoi Nos
Peninsula of the Tchuktschi whose Extent and Dimensions are unknown
This Peninsula appears to be the Great Tract of Country whither the Tchuktschi or Tuutzi still unconquered fly from the Russians who discovered in 1723.
Kolyma R.
Kopai
Suchoi Anui R.
TCHUKTS CHI
M.t Matkol
Anui R.
A S I A
JUKACIRI
Anadi R.
Belaja R.
Tschetna R.
Bolshaja R.
Serze Kamen
67.18 thus far North Capt Behring discovered in 1728.
Cape Chukchen
I.S.t Demetrius
Coast discovered by Gwosdew in 1730
Alaschk
this Island is Mark Japanese Map
Anadirskoi Ostrog
Pinschinskaja R.
Anadir R.
Holy Cross Bay
Beresowka L.
Preobrashenskoy Bay
C. Chiokotskago
Aklanskoi Ostrog
Onamen R.
Penschinskaja Guba
KORIAKI
Lieut. Sindo in 1728.
St Laurence
or St Thadæus
BEHRING'S STRAIT
SEA OF ANADIR
ANADIRS
Umanak
Amlai
Atcha
Tschapchina
Olutora R.
Olutora
Return of Capt. Behrings Track in 1728.
Lieut. Sindo's Track in 1764. 65. 66 and 67
180 Olutorowskoi Nos
170
160
150
CHART containing part of the
Publish'd according to Act of Parliament 10 June

Asia extends 60 Degrees more East than the Maps & Charts of Moll and 53 more than those of Senex place it, so that they omit a vast extent of Country: in like manner they curtail the North West Coast of America 20 Degrees in Long.d and 20 in Lat.d so making the distance between the two Continents more than 1000 Leagues when it is less than 100.

To the West of 140 of Longitude, and as far as 80 of Latitude the Japanese Map of the World, places Several Large Islands, under the Name of Ye Que or the Dwarf Kingdom.

Mess.rs Bellin
erroneously Capt
where he was st
here about, in La
and continue th
fornia thither.

continuation of the American Coast according to the Japanese Map of the World given by Kempfer to S.r Hans Sloane

r North, Capt Behring,
vered in 1728.

Kutschuk

Huhidan

ISLANDS

GREAT CONTINENT

[Russ.: STACHTANNITADA]
from whence the Russians fetch
beautiful Furs, and seen
by Capt.n Spangenberg in 1728.

THE

These parts, as yet wholly unknown
are filled up, by Mess.rs Buache and
Del'Isle, with the pretended Discoveries
of Adm.l De Foute and his Captains
in 1640.

Coast
discovered
by Gwosdew
in 1730

Alaschka
this Island is Mark'd in Kempfers
Japanese Map of the World

Unalaschka

Amitok

Sumnahu

Antschaltha

Sanschiha

Unalaschka

Panailok

Tschanischau

Schihaustani

Umanak

Nadiajak-okla-Lapide

ANADIRSKOI

PELAGO

Amlai

Acanta

Imaska

g part of the ICY SEA with the adjacent Coast of ASIA and AMERICA.

110 Longitude W

150 140 130 120

Act of Parliament 10 June 1775, by Rob.t Sayer & J. Bennett, N.o 53 in Fleet Street.

This Shore bends much to the South.
S.t James Lancaster's Sound 74.20.
Hitherto they had an open Sea, and sailed close by the Shore. But hence South they had a ledge of Ice between them & the Shore.
Baffin's Return 1616
71.16
70.20. Here they saw Land.
Messrs Bellin and Bruckner place erroneously Capt.n Behrings Isle, where he was stranded and died, here about, in Lat. 72.o Long. 125.o and continue the Coast from California thither.
PRINCE WILLIAM
ESKIMAU
LAND
THE POLAR CIRCLE
These Parts discoverd by Capt MIDDLETO
Repulse Bay
C. Hope
Douglas Harbor
Deer Sound
Savage Island
Wager Water
I. Smith
Dobbs Bay
Ld Inlet
White Bear Bay
L. running into Wager Water
NEW NORTH WALES
Providence Inlet called also Chesterfield or Bowdens Inlet not quite discoverd
C. Tullerton
C. Tomlinson
C. Wrightsons B.
C. Fullerton
Black Cr Conways I.
ESKIMAUX Rankin Inlet or Pistol Bay
THE WELCOME
Stones Pt of S.t Thomas Roe
This Coast drawn by
This Opening not yet searchd.
Marble Isle or Brook Gobham
S.t Southwells Pt
Knights I.
Lange B. and Great B.
Kaps B.
C. Eskimaux
ESKIMAUX
Capt. S. MITH 1747.
HUDSONS
C. Southampton
C. Pembroke
Mansfield
Note
The North and South Tides meet before Marble Island, & are always equal on the same days so that neither of them can come from the Pacific Ocean whose Distance likewise is above 430 leagues hath long cryd aloud that there is no Passage at Least for Ships of Hudsons Bay
Seal R.
110 Longitude W. from Ferro
100
90 Longitude W. from Ferro. 17.35 W. of London.
80
CHART comprizing G
70

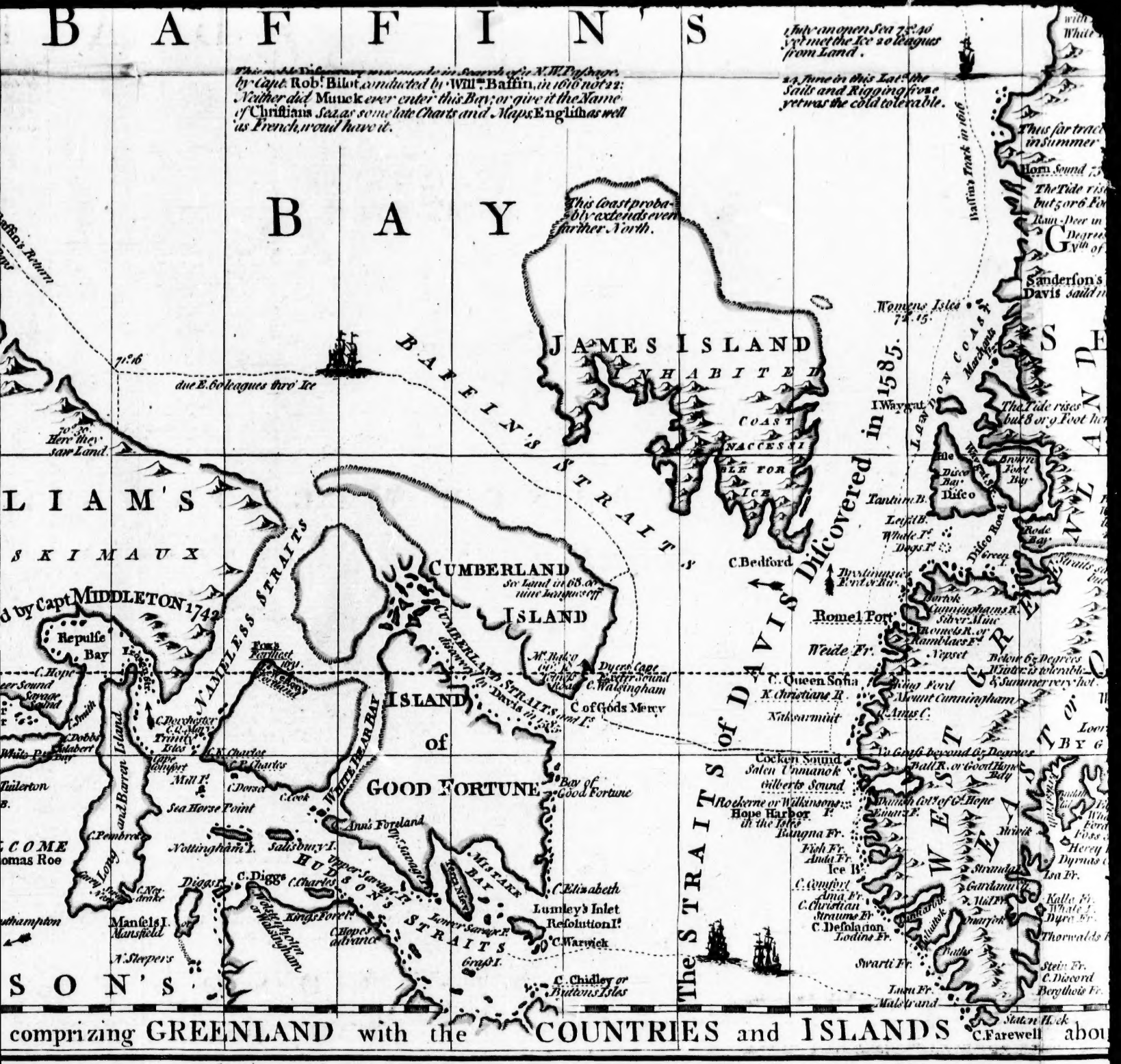
BAFFIN'S BAY
This noble Discovery was made in Search of the N.W. Passage by Capt. Rob. Bilot, conducted by Will.m Baffin, in 1616 not 22: Neither did Munck ever enter this Bay; or give it the Name of Christiana Sea, as some late Charts and Maps, English as well as French, would have it.
July an open Sea 75.40 yet met the Ice 20 leagues from Land.
24 June in this Lat.e the Sails and Rigging frose yet was the cold tolerable.
This coast probably extends even further North.
Baffin's Track in 1616
Womens Isles 75.15.
JAMES ISLAND INHABITED
COAST NACCESSIBLE FOR ICE
BAFFIN'S STRAITS
due E. 60 leagues thro' Ice
Here they saw Land.
LIAM'S
SKIMAUX
Land of DESOLATION
Marchens
The Tide rises but 8 or 9 Foot
I. Waygat
Disco Bay
Disco
Tanturn B.
Lopt B.
Whale I.
Dogs I.
Disco Road
Rode Bay
C. Bedford
Bylandmans Bank
Bartok
Cunninghams R.
Silver Mine
Romel Port
Womens R. or Ramblas
Weide Fr.
Vipset
C. Queen Sona
K. Christians R.
Nth Swarmiut
Mount Cunningham
C. Amas
Cocken Sound
Salen Unmanok
Gilberts Sound
Rockerne or Wilkinsons
Hope Harbor I.
in the Isles
Ratugna Fr.
Fish Fr.
Anda Fr.
Ice B.
C. Comfort
Ama Fr.
C. Christian
Straume Fr.
C. Desolation
Lodins Fr.
Swarti Fr.
Lasu Fr.
Malestrand
C. Farewell
Sanderson's
Davis said
Horn Sound
Thus far tracked in Summer
The Tide rises but 3 or 6 Foot
Rain Deer in
Degrees
Myth of
Repulse Bay
C. Hope
Sleeper Sound
Savage Island
I. Smith
C. Dobbs
Elsabert Bay
Fullerton
C. COME
Thomas Roe
Southampton
N. Sleepers
SON'S
VALENTINE STRAITS
Fox's Furthest 1631
C. Dorchester
C. May
Trinity Isles
Cape Comfort
Mill I.
C. Pembroke
Nottingham I.
C. Nigg drake
Mansels I.
Mansfield
Repulse Bay
by Capt MIDDLETON 1742
CUMBERLAND ISLAND
See Land in 68. or nine Leagues off
CUMBERLAND STRAITS discovered by Davis in 1585
M.t Raleigh
Dyces Cape
C. Walsingham
C. of Gods Mercy
ISLAND of GOOD FORTUNE
Bay of Good Fortune
WHITE BEAR BAY
C. Dorset
C. Cook
Sea Horse Point
Ann's Foreland
Sir Thomas Smiths Bay
Salisbury I.
Upper Savage I.
Lower Savage I.
MISTAKE BAY
Sea Nigs
C. Diggs
C. Charles
C. Elizabeth
Lumley's Inlet
Resolution I.
C. Warwick
Knights Foreland
Hopes advance
Graps I.
C. Chidley or Buttons Isles
HUDSON'S STRAITS
The STRAITS of DAVIS discovered in 1585.
WEST GREENLAND
EAST
comprizing GREENLAND with the COUNTRIES and ISLANDS
60
50
40
30

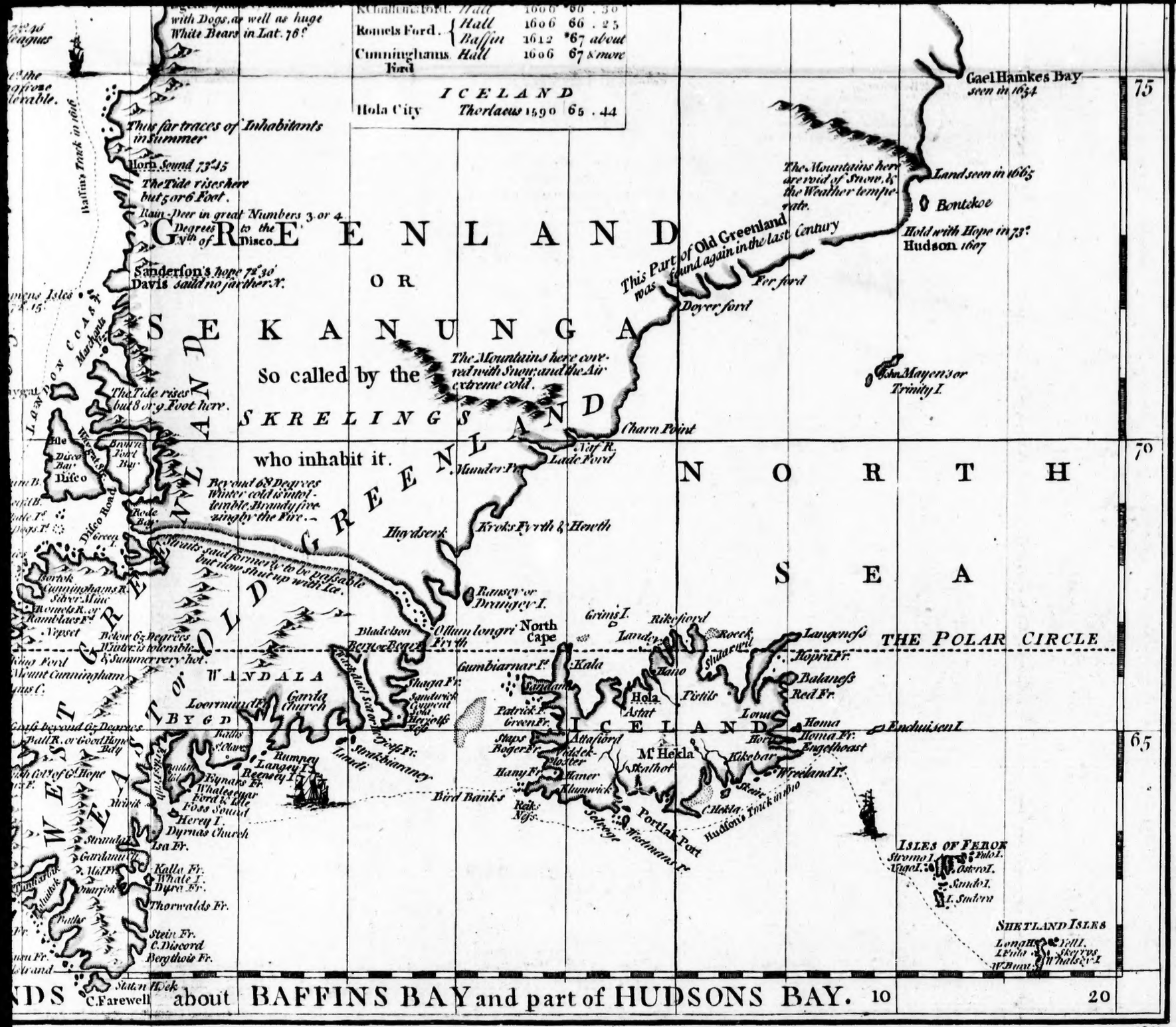

NDS about BAFFINS BAY and part of HUDSONS BAY.

50 20 10 0 10 20

CHART, containing the Coasts of CALIFORNIA, NEW ALBION

And ISLANDS, dispers

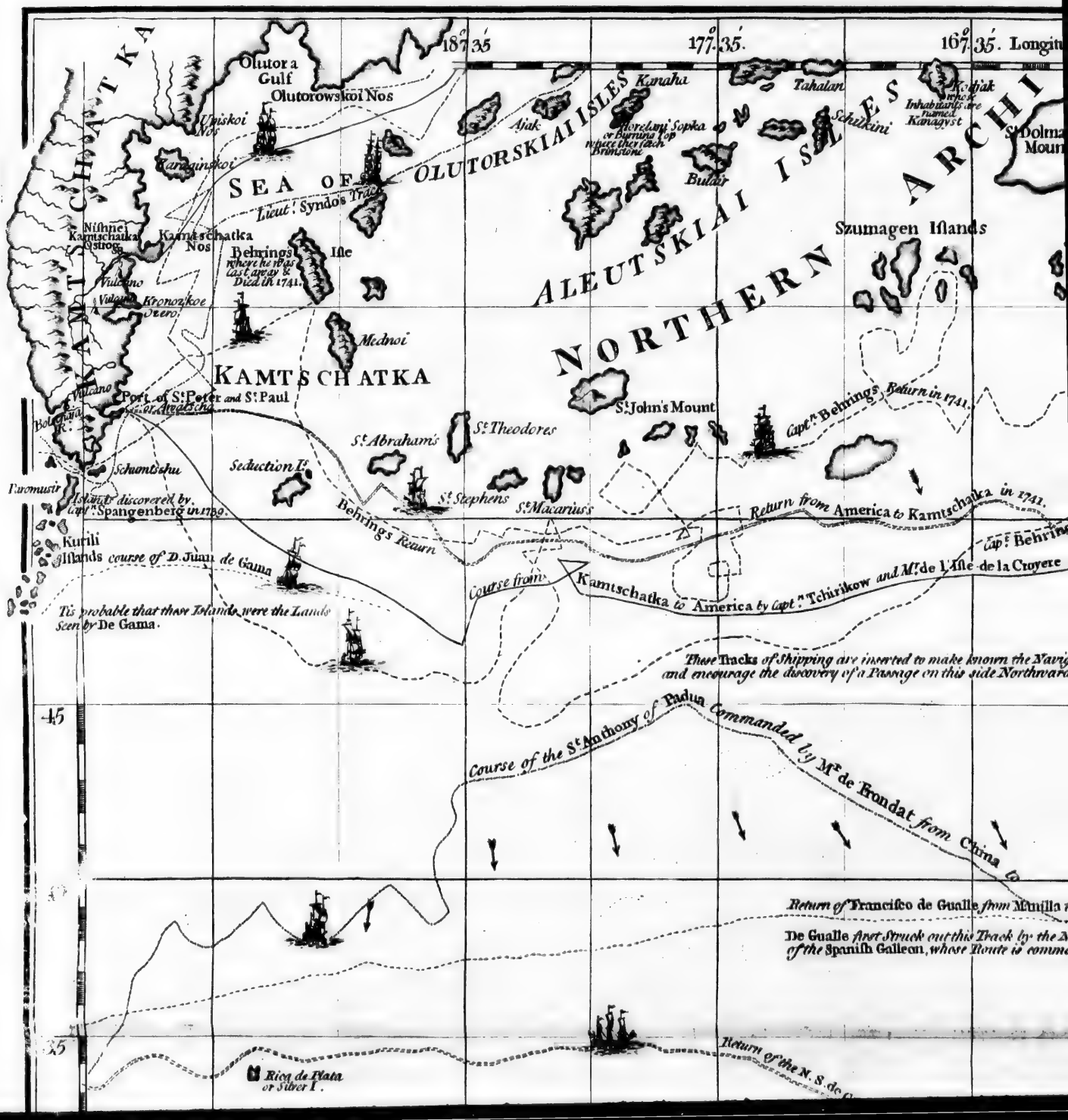

EW ALBION, and *RUSSIAN DISCOVERIES* to the North; with the Peninsula of KAMTSCHATKA, i

ND S, dispersed over the PACIFIC OCEAN, to the North of the *LINE*.

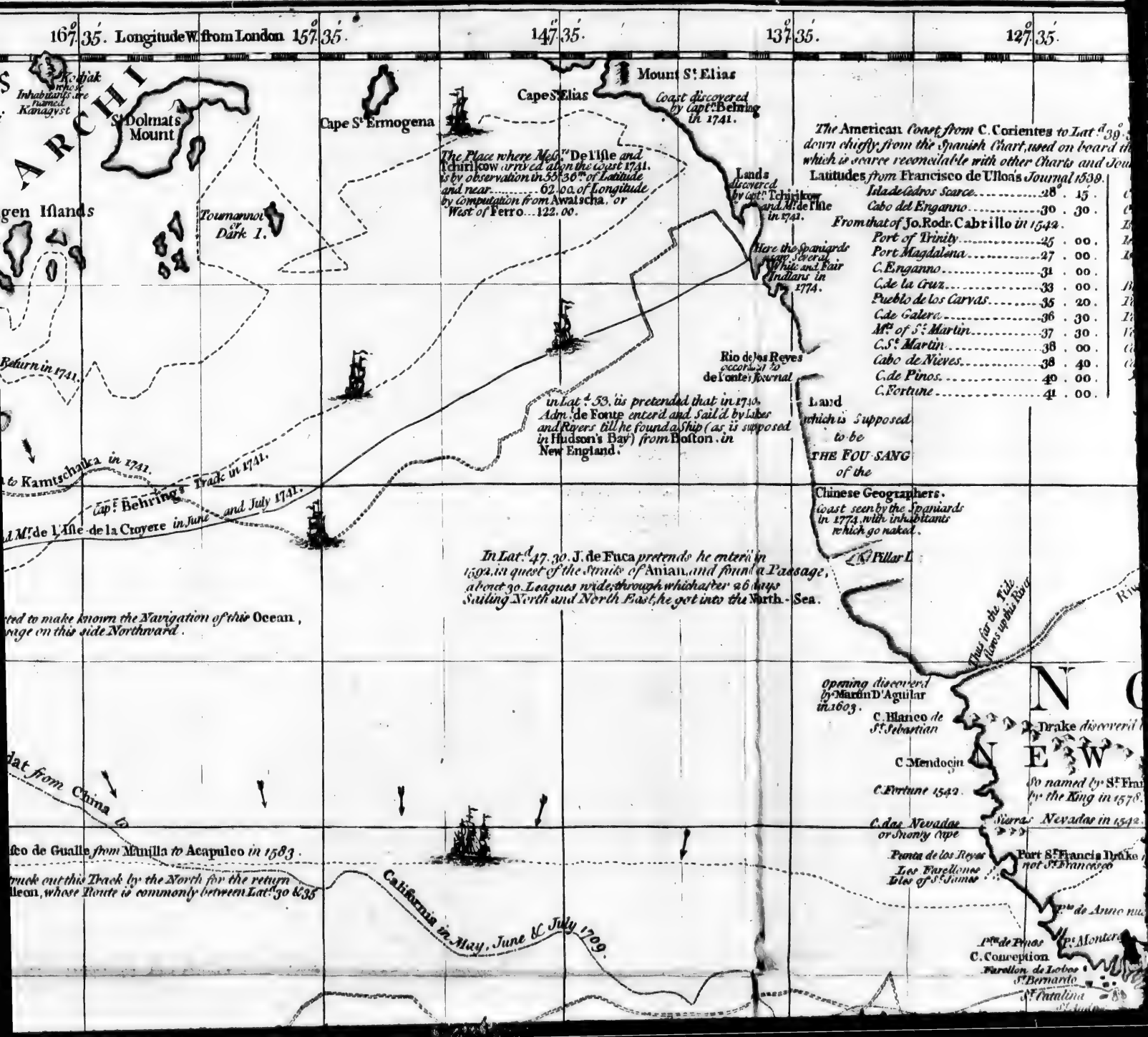

IATKA, in ASIA, oppoſite thereto;

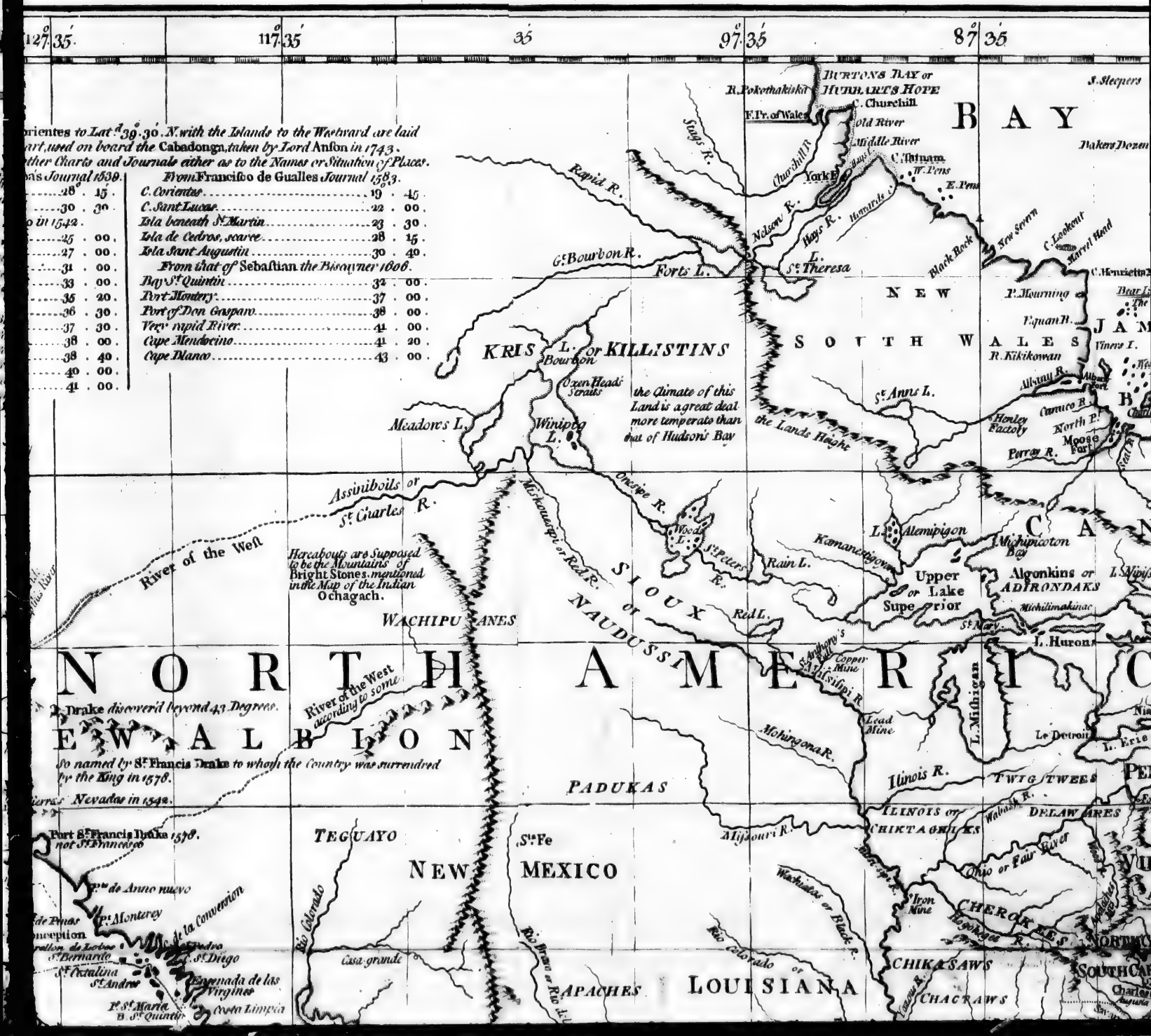

NORTH AMERICA and THE WEST IN
with the oppoſite Coasts of EUROPE and AFR

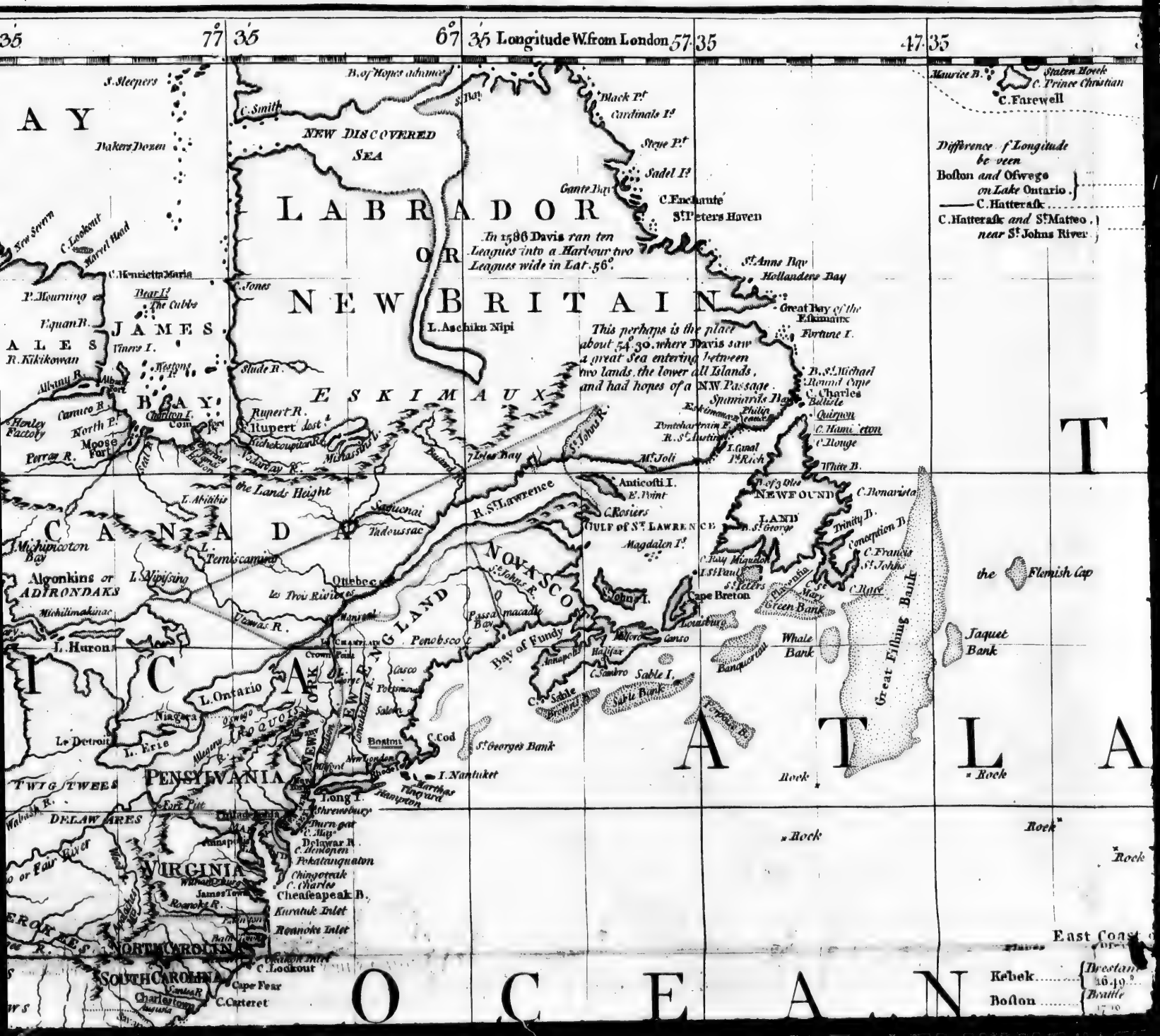

WEST INDIES,
E and AFRICA.

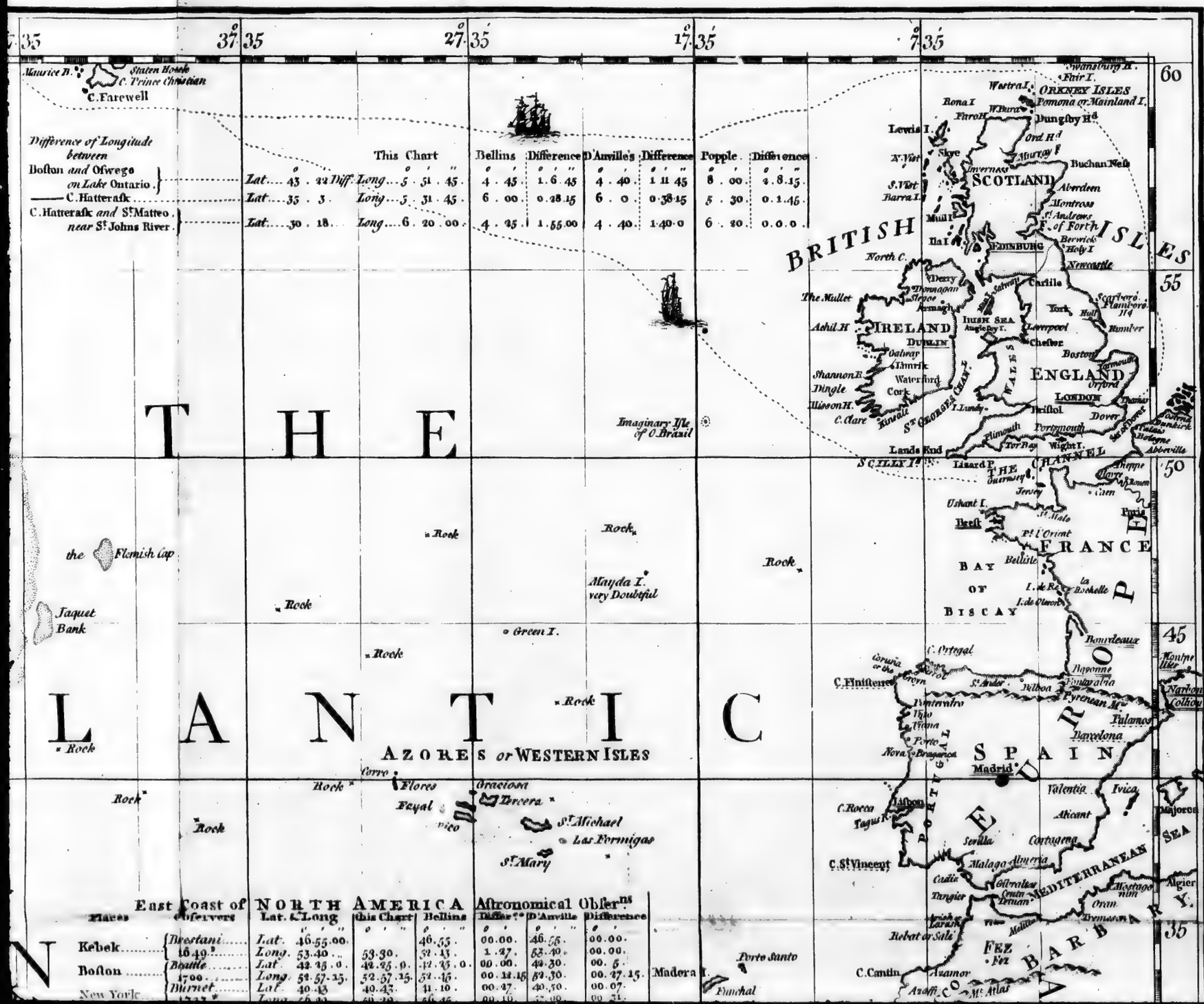

East Coast of NORTH AMERICA

Places	Observers	Lat. & Long	This Chart	Bellins	Astronomical Obser.ns Differ.ce	D'Anville	Difference
			° ′ ″	° ′ ″	° ′ ″	° ′ ″	° ′
Kebek	Drestani	Lat.	46.55.00.	46.55.	00.00.	46.55.	00.00.
	1649	Long.	53.40..	53.30.	1.27.	53.40.	00.00.
Boston	Beatlle	Lat.	42.25.0.	42.25.0.	00.00.	42.30.	00.5.
	1700	Long.	52.57.15.	52.57.15.	00.12.15	53.30.	00.27.15.
New York	Burnet	Lat.	40.43	40.43.	00.47.	40.50.	00.07.
		Long.	56.00	56.00	00.10.	57.00.	00.51.

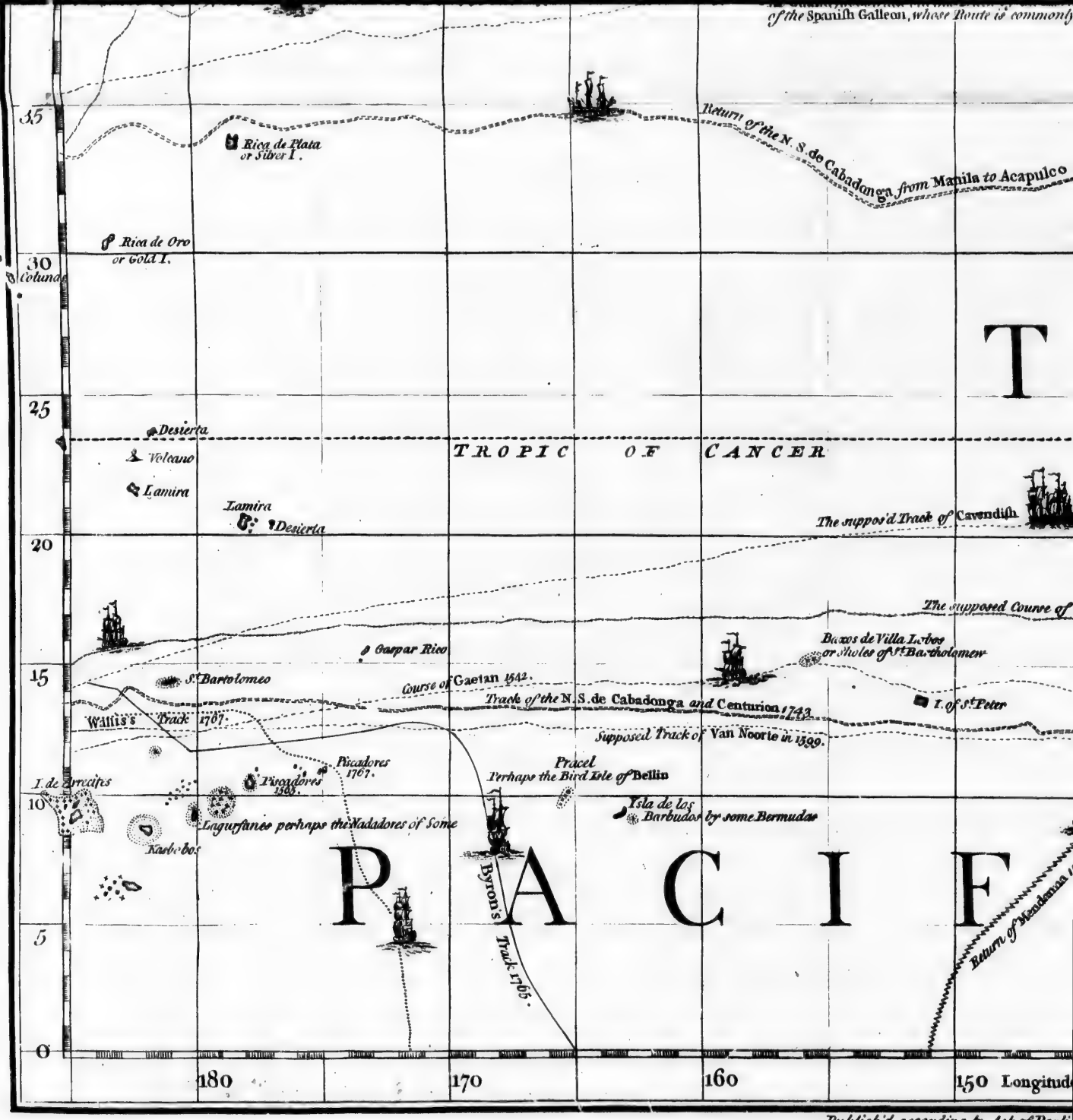

Publish'd according to Act of Parli

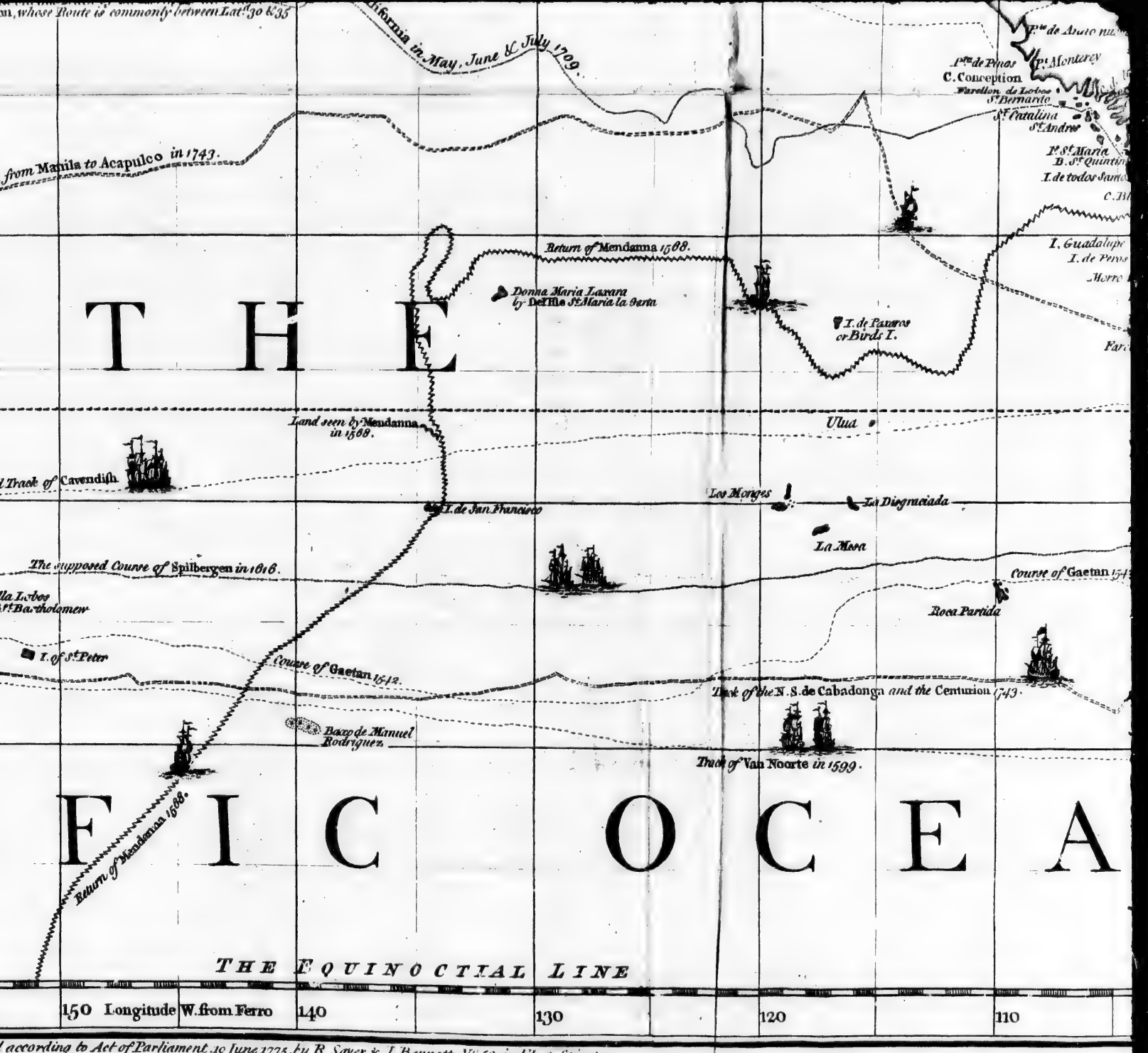

according to Act of Parliament 10 June 1775. by R. Sayer & J. Bennett. N.° 53 in Fleet Street.

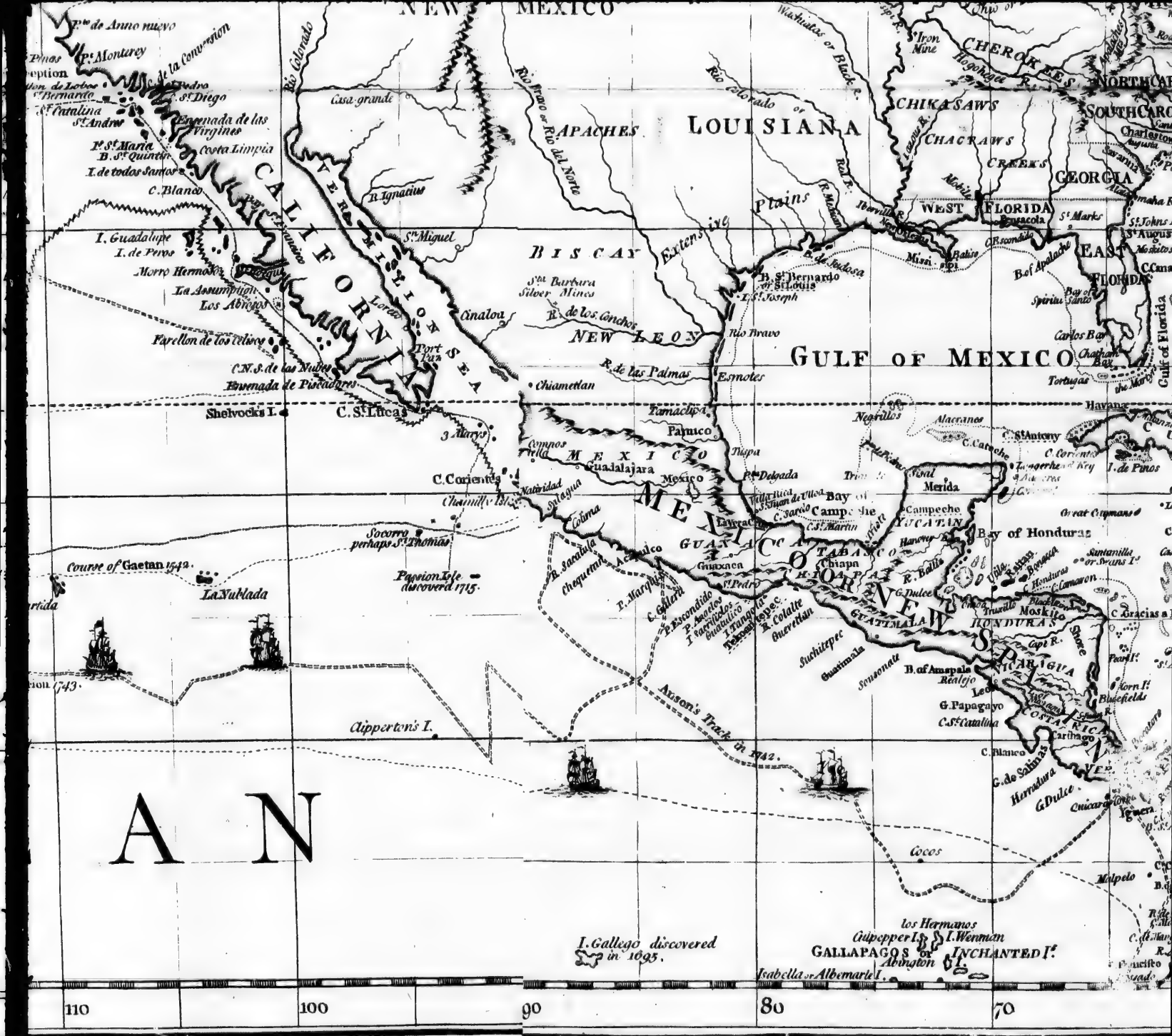
NEW MEXICO
Pt.a de Anno nuevo
Pt.a Monterey
Pinos
eption
Pt.a de la Conversion
Pt.a St.a Maria
B.a St.a Quintin
I. de todos Santos
C. Blanco
St.a Andrew
Ensenada de las Virgines
Costa Limpia
CALIFORNIA
Rio Colorado
Casa grande
Rio Bravo or Rio del Norte
APACHES
LOUISIANA
Washitas or Black R.
Iron Mine
CHEROKEES
NORTH CAR
CHICKASAWS
SOUTH CARO
CHACTAWS
CREEKS
GEORGIA
Plains
WEST FLORIDA
Pensacola
St. Marks
St. Johns R.
St. Augus
EAST FLORIDA
B. of Apalachi
Bay of Spiritu Santo
Carlos Bay
Chatham Bay
Gulf of Florida
R. Ignatius
St. Miguel
BISCAY
Extensive
R. de Sodosa
B. St. Bernardo or St. Louis
I. St. Joseph
Misi.
Rio Bravo
GULF OF MEXICO
Tortugas
Havana
Alacranes
Negrillos
C. St. Antony
C. Catoche
I. de Pinos
Merida
Bay of Campeche
Campeche
YUCATAN
Bay of Honduras
Great Caymans
Santanilla or Swans I.
Honduras
C. Camaron
Moskito
HONDURAS
C. Gracias a
Cape R.
Shore
Pearl Is.
Horn Is.
Bluefields
NICARAGUA
COSTA RICA
Carthago
C. Blanco
G. de Salinas
Herradura
G. Dulce
Chicara
Veragua
Cocos
Malpelo
los Hermanos
I. Wenman
GALLAPAGOS or INCHANTED I.
Abington I.
Isabella or Albemarle I.
I. Gallego discovered in 1695.
Gilpepper Is.
Pt.a St.a Barbara Silver Mines
Sinaloa
R. de los Cinchos
NEW LEON
Rio Bravo
R. de las Palmas
Esmotes
Chiametlan
Port Paz
Farellon de los Velicos
C.N.S.de las Nubes
Ensenada de Pescadores
Los Abrigos
La Assumption
Morro Hermoso
I. de Perros
I. Guadalupe
Shelvocks I.
C. St. Lucas
3 Marys
Tamaulipa
Panuco
Tlapa
MEXICO
Guadalajara
Mexico
C. Corientes
Compos
Pt.a Delgada
Natividad
Chamela I.
Salagua
Colima
Acapulco
GUAXACA
Guaxaca
TABASCO
Chiapa
HIGUERAS
R. Balis
G. Dulce
Truxillo
Blanco
Rattan
Bonacca
Utila
Roatan
Santanilla or Swans I.
Honduras
C. Camaron
Moskito
HONDURAS
C. Gracias a
Cape R.
Shore
Pearl Is.
Horn Is.
Bluefields
NICARAGUA
COSTA RICA
Carthago
C. Blanco
G. de Salinas
Herradura
G. Dulce
Chicara
Veragua
Cocos
Malpelo
los Hermanos
I. Wenman
GALLAPAGOS or INCHANTED I.
Abington I.
Isabella or Albemarle I.
I. Gallego discovered in 1695.
Gilpepper Is.
Pt.a St.a Barbara Silver Mines
Sinaloa
R. de los Cinchos
NEW LEON
Rio Bravo
R. de las Palmas
Esmotes
Chiametlan
Port Paz
Farellon de los Velicos
C.N.S.de las Nubes
Ensenada de Pescadores
Los Abrigos
La Assumption
Morro Hermoso
I. de Perros
I. Guadalupe
Shelvocks I.
C. St. Lucas
3 Marys
Tamaulipa
Panuco
Tlapa
MEXICO
Guadalajara
Mexico
C. Corientes
Compos
Pt.a Delgada
Natividad
Chamela I.
Salagua
Colima
Acapulco
GUAXACA
Guaxaca
TABASCO
Chiapa
HIGUERAS
R. Balis
G. Dulce
Truxillo
Blanco
Rattan
Bonacca
Utila
Roatan
Course of Gaetan 1542.
La Nublada
Passion Isle discovered 1715.
Socorro perhaps St. Thomas
Clippertons I.
Anson's Track in 1742.
Sustitepec
Guatimala
Semonate
B. of Amapala
Realejo
G. Papagayo
C.s St. Catalina
Leon
AN
110
100
90
80
70

OCEAN
Bermudas or Summers Is.
This often taken for Bermudas
TROPIC OF CANCER
CARIBBEAN SEA
LEE WARD ISLES
WINDWARD or CARIBBEE ISLES
TIERRA FIRMA
SOUTH AMERICA
NORTH CAROLINA
SOUTH CAROLINA
GEORGIA
EAST FLORIDA
Gulf of Florida
Bahama
Lucayos
Alabaster I.
Cat I.
Watlin
Crooked
Mayaguana
Cayques or Corcas
Turks
Mouchoir quarré
Plains or Silver Key
Old Channel
Long I.
Havana
Jamaica
Hispaniola
St. Domingo
Puerto Rico
Mona
Saona
Barbuda
Antigua
Guadaloupe
Deseada
Marigalante
Dominica
Martinico
St. Lucia
Great Head
Barbadoes
Bridge Town
St. Vincent
Becoya
Granada
Tobago
Trinidad I.
Margarita
Blanca
Orchilla
Tortuga
Aruba
Curaçoa
Bonaire
Caracas
Gulf of Venezuela
Gibraltar
Maracaybo
Rio de la Hacha
Santa Martha
Carthagena
Porto Bello
Panama
Gulf of Darien
Rio Grande de la Magdalena
Rio Zinu
Rio Atrato
Rio Noanamá
Rio Conception
Rio Chagre
Rio Francisco
Rio Yaque
Rio Ozama
Rio Yuna
Rio Yaqui
Rio Ozama
Rio Orinoco
Rio Apure
Rio Paragua
Rio Caqueta
Rio Parima
Rio Essequebe
Rio Surinam
Rio Maroni
Rio Berbice
Rio Demerara
Rio Essequebe
Boca Grande
St. Thome
Surinam
Cayenne
Devils Is.
I. Bamire
I. Constable
C. Orange
Pincost Bay
Maraca I.
C. North
Arawa
R. Iritu
I. Caviana
I. Machiana
C. Manuari
Extensive Plains
Guayana
Kingdom of New Granada
Popayan
Bogota
Merida
Maracaybo
Gulf of Venezuela
Coro
Puerto Cabello
La Vera Cruz
Havana
Jamaica
Cape Fear
Charlestown
Port Royal
St. Augustin
St. Marks
St. Johns R.
Cape Florida
Carlos Bay
Chatham Bay
Tortugas
Cape Sable
Key
Bay of Spiritu Santo
Cape Canaveral
Cape Carteret
Cape Look out
Roanoke R.
James Town
Cheseapeak B.
Kuratuk Inlet
Roanoke Inlet
Chingoteak
C. Charles
Withaw Bay
Bath Town
Pamplico R.
Neus R.
Santee R.
Augusta
Savanna
Alatamaha R.
Apalachie Bay
Bay of Apalache
Pensacola
Mexico
Moskitos
Shole
Rock
I. Fonseca very Doubtfull
Serranilla or Swans I.
Cascabel
Great Caymans
Little Caymans
Cape Corrientes
Cape Antonio
Cape Catoche
Cape Honduras
Cape Camaron
Blanco R.
Moskito Shore
Cape R.
Pearl I.
Horn I.
Bluefields
Costa Rica
Carthago
Veragua
Nombre de Dios
Porto Bello
Cape Blas
Caledonia
Darien
Gulf of Darien
Rio Grande

East Coast of NORTH AMERICA Astronomical Obser.ns

Places	Observers	Lat. & Long.	this Chart	Bellins	Diffe.ce	D'Anville	Difference
		° ′ ″	° ′ ″	° ′ ″	° ′	° ′ ″	° ′
Kebek	Bressani	Lat. 46.55.00.		46.55.	00.00.	46.55.	00.00.
	1649	Long. 53.40. „	53.30.	52.13.	1.27.	53.40.	00.00.
Boston	Beatle	Lat. 42.25.0.	42.25.0.	42.25.0.	00.00.	42.30.	00.5.
	1700	Long. 52.57.25.	52.57.15.	52.45.	00.12.15.	52.30.	00.27.15.
New York	Burnet	Lat. 40.43.	40.43.	41.10.	00.27.	40.50.	00.07.
	1723*	Long. 56.29. „	56.29.	56.45.	00.16.	57.00.	00.31.
New Orleans	Baron	Lat. 29.57.47.	29.57.47.	29.57.47.	00.00.	29.57.47.	00.00.
	1731.*	Long. 72.16.0.	72.16.0.	72.16.0.	00.00.	72.16.0.	00.00.
La Vera Cruz	Harris	Lat. 19.12.	19.12.	19.10.	00.2.	19.12.	00.00.
	1727	Long. 79.50.	79.50.	80.43.	00.53.	79.40.	10.00.

THE ISLANDS

Havana *in* CUBA	D. Gamboa	Lat. 23.11.54.	23.10.	23.10.	00.00.	23.10.	00.00.
	1720.*	Long. 64.38.30.	64.5.	64.5.	00.00.	64.18.	00.13.
Port Royal *in* JAMAICA	Chandler	Lat. 18.00.	18.00.	18.00.	00.00.	17.28.	00.32.
	1722.	Long. 59.2.	58.50.	58.30.	00.20.	58.36.	00.14.
Petit Goave *in* S.t DOMINGO	Bouguer	Lat. 18.27.	18.27.	18.23.	00.4.	18.30.	00.3.
	1735	Long. 55.15.	55.15.	55.15.	00.00.	55.5	00.10.
Leogane *in* S.t DOMINGO	Hayes	Lat. 18.40.		18.40.		18.38.	
	1682	Long.		54.58.		54.47.	
Cape Francois S.t DOMINGO	Laval	Lat. 19.40.	19.40	19.48.		19.46.	
	17	Long. 53.35. „	53.35	54.15.		53.44.	
S.t Thomas Isle	Feuillee	Lat. 18.21.55.	18.24	18.28.	00.6.	18.26.	00.4.
	1705.	Long. 46.55.	46.55.	47.33.	00.48.	46.55.	00.00.
Virgin Gorda Fort	Chandler	Lat. 18.18.		18.27.	00.9.	18.27.	00.9.
	1717.	Long. 46.20.		46.48.	00.28.	46.16.	00.00.
S.t Peters Fort. MARTINICO	Hayes &c.	Lat. 14.44.	14.44.	14.44.		14.44.	
	1682	Long. 43.41.15.	43.35.	43.32.		43.28.	

North Coast of SOUTH AMERICA Astronomical Observations.

Places.	Observers.	Situation.	this Chart.	Bellins.	Difference.
Puertobello. *or* Portobelo.	Feuillee,	Lat. 9.33.5.	9.33.5.	9.28.0.	0.5.
	1704.*	Long. 62.10.	62.10.	62.18.	00.8.
Cartagena	P. Feuillee	Lat. 10.30.25.	10.30.25.	10.23.0.	00.7.
	1704.	Long. 57.50.0.	58.00.	57.55.	00.5.
	D. Herrera,	Lat. 10.26.35.			
	1724.*	Long. 57.46.15.			
St. Martha	D. Herrera,	Lat. 11.19.53.	11.19.53.	11.19.	00.00.
	1723.*	Long. 56.24.30.	56.24.30.	56.24.30.	00.00.
Porto Cabello.	Feuillee,	Lat. 10.30.50.	10.10.0.	10.17.0.	00.7.
	1704.*	Long. 49.32.	50.	50.43.	00.43.
Cayenne	Richer,	Lat. 4.56.17.	4.56.17.	4.56.17.	00.00.
	1672.	Long. 34.45.			
	Condamine,	—— 34.38.	38.30.	36.45.	00.15.
	1744.*				

Our Chart differs from M.r D'Anvilles Map, in the Long.d of Puertobello, Lat.d of Cartagena, and Long.d of S.t Martha, Lat.d and Long.d of P. Cabello, much the same as from M.r Bellins. Chart.

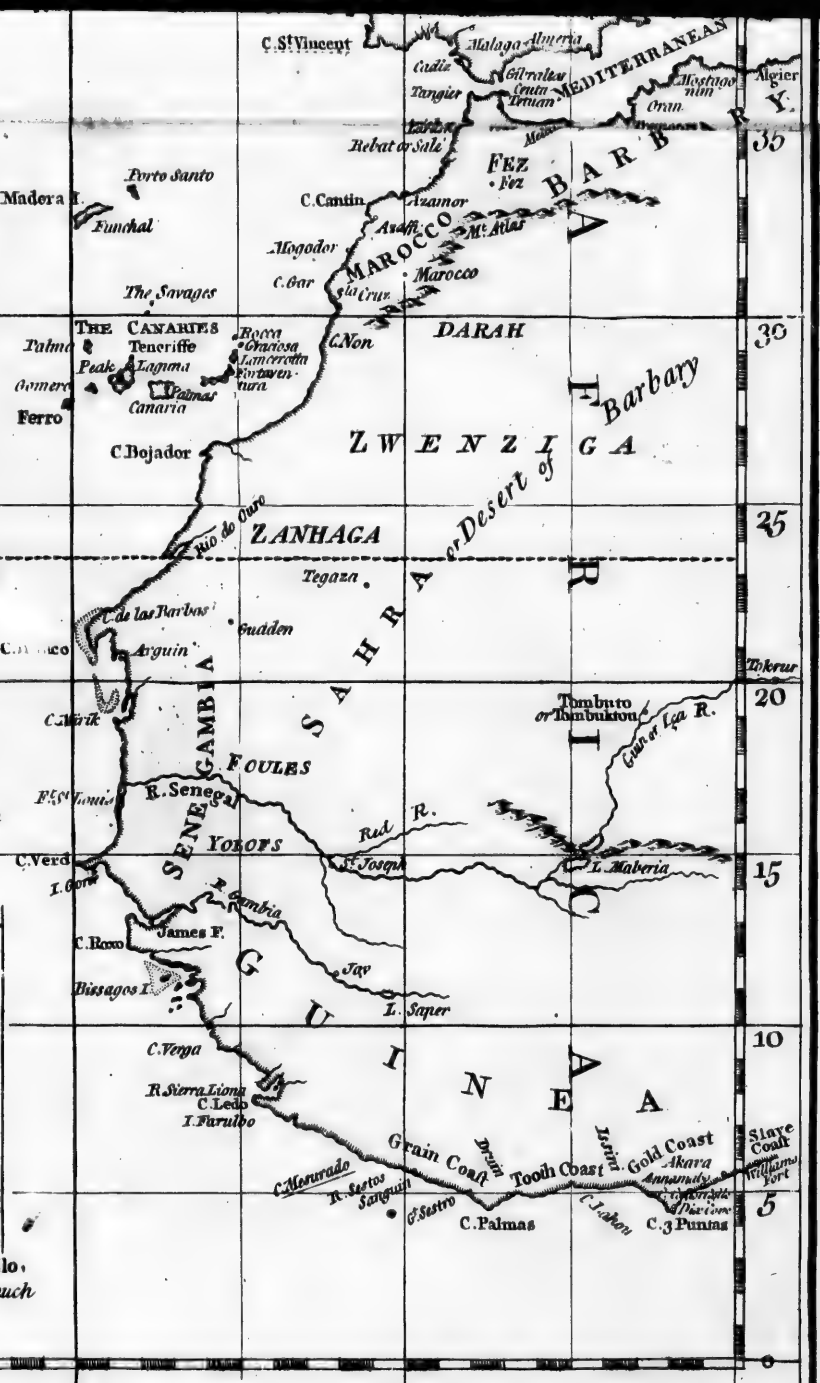

30 20 10 The Meridian of Ferro 10 20

Published according to Act of Parliament 10 June 1775, by R. Sayer & J. Bennett, N.o 53 in Fleet Street.

N

CHART containing the greater part of the SOUTH

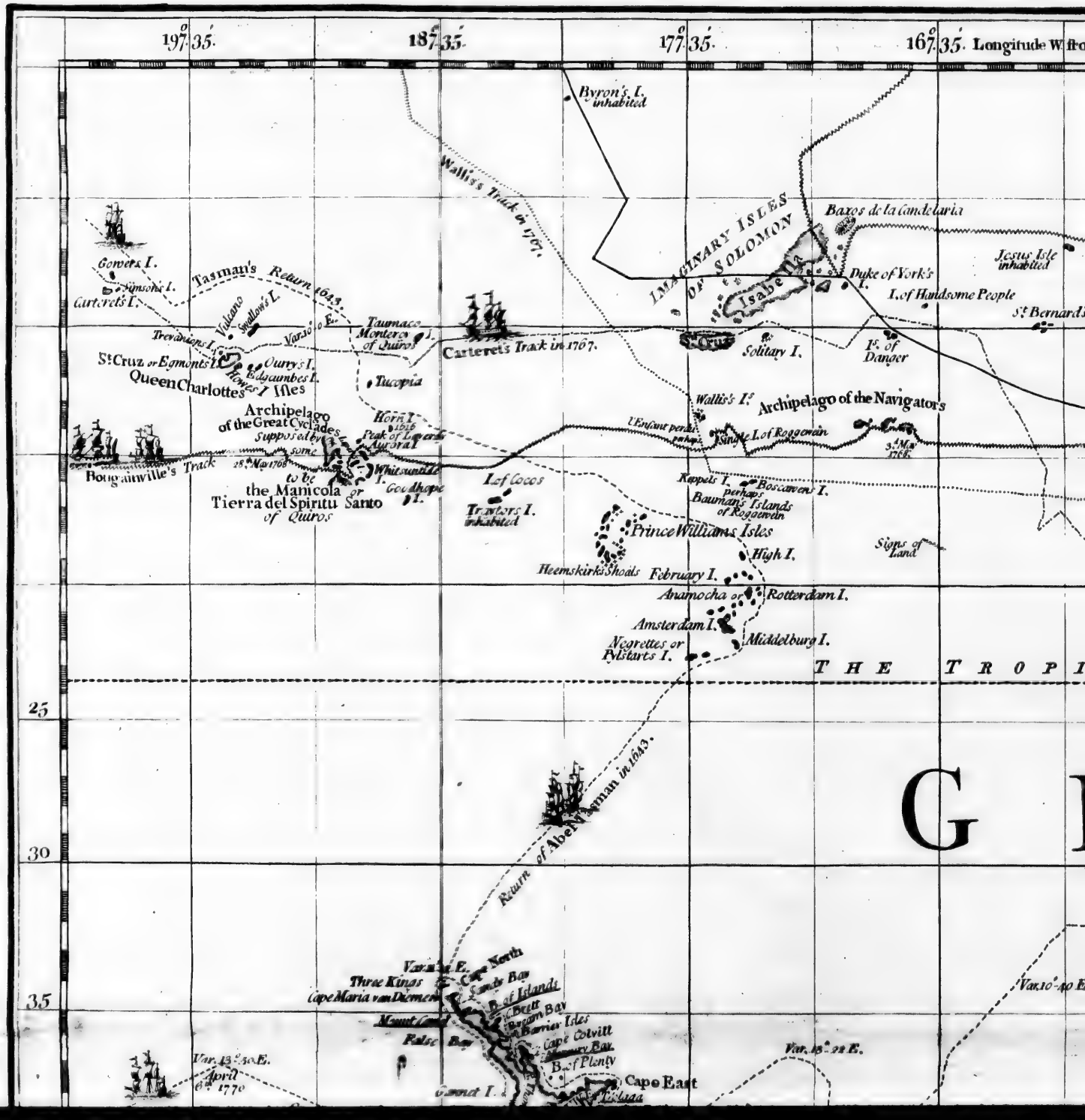

the SOUTH SEA to the South of the *LINE*, with the ISLANDS dispersed thro' the same

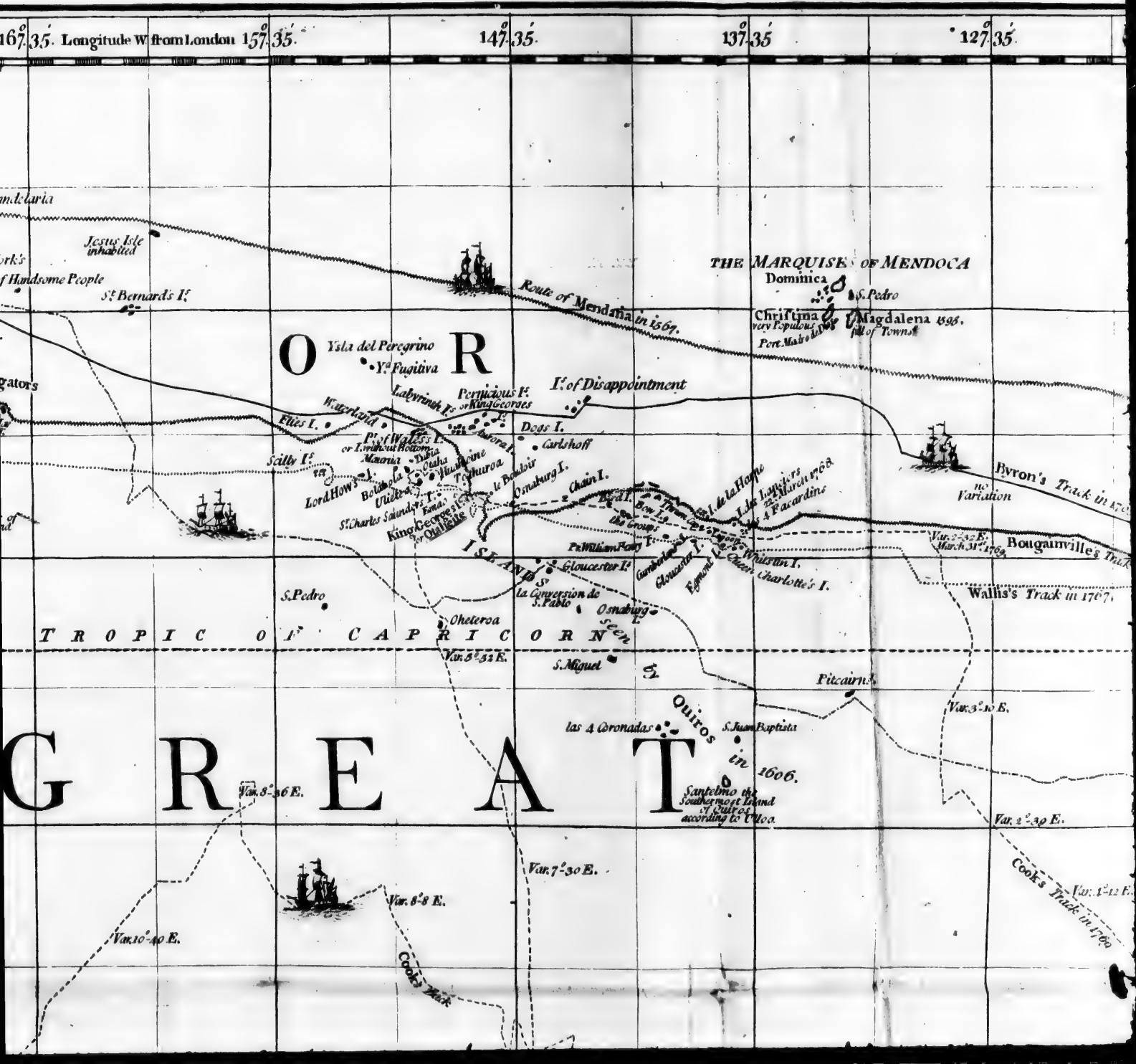

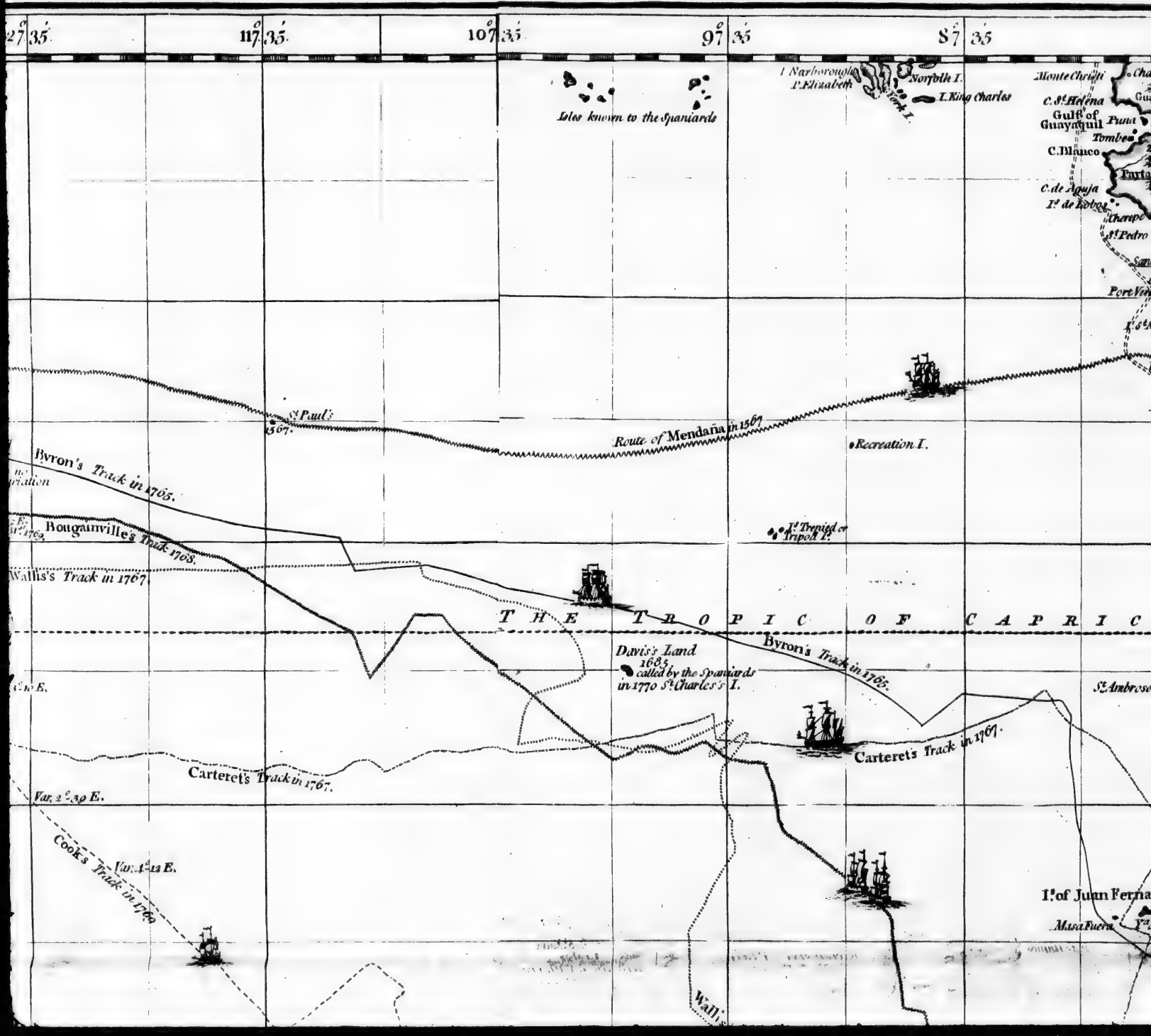
27° 35'
117° 35'
107° 35'
97° 35'
87° 35'
Lles known to the Spaniards
I. Narborough
I. Elizabeth
Norfolk I.
I. York I.
I. King Charles
Monte Christi
C. St. Helena
Gulf of Guayaquil
Puna
Tombez
C. Blanco
C. de Aguja
Is. de Lobos
St. Pedro
Pore
St. Paul's
1567.
Route of Mendaña in 1567
Recreation I.
Byron's Track in 1765.
Bougainville's Track 1768.
Wallis's Track in 1767
I. Trepied or Tripod I.
THE TROPIC OF CAPRIC
Davis's Land
1685
called by the Spaniards
in 1770 St. Charles's I.
Byron's Track in 1765.
St. Ambrose
Carteret's Track in 1767.
Carteret's Track in 1767.
Var. 2° 30 E.
Cook's Track in 1769
Var. 1° 12 E.
I. of Juan Fernandez
Masa Fuera
Wallis

SOUTH AMERICA with the adjacent ISLANDS in the SOUTHERN OCEAN

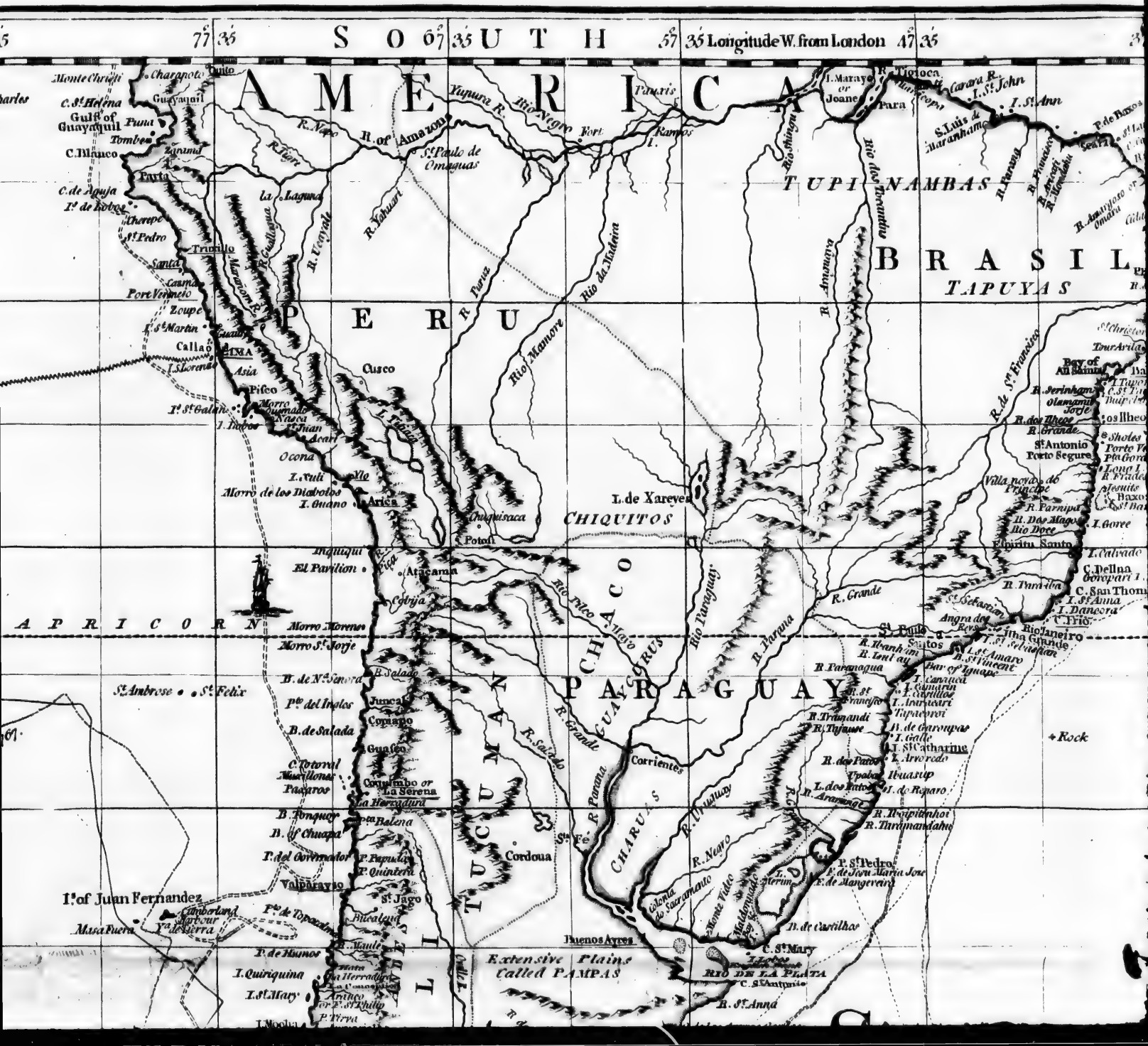

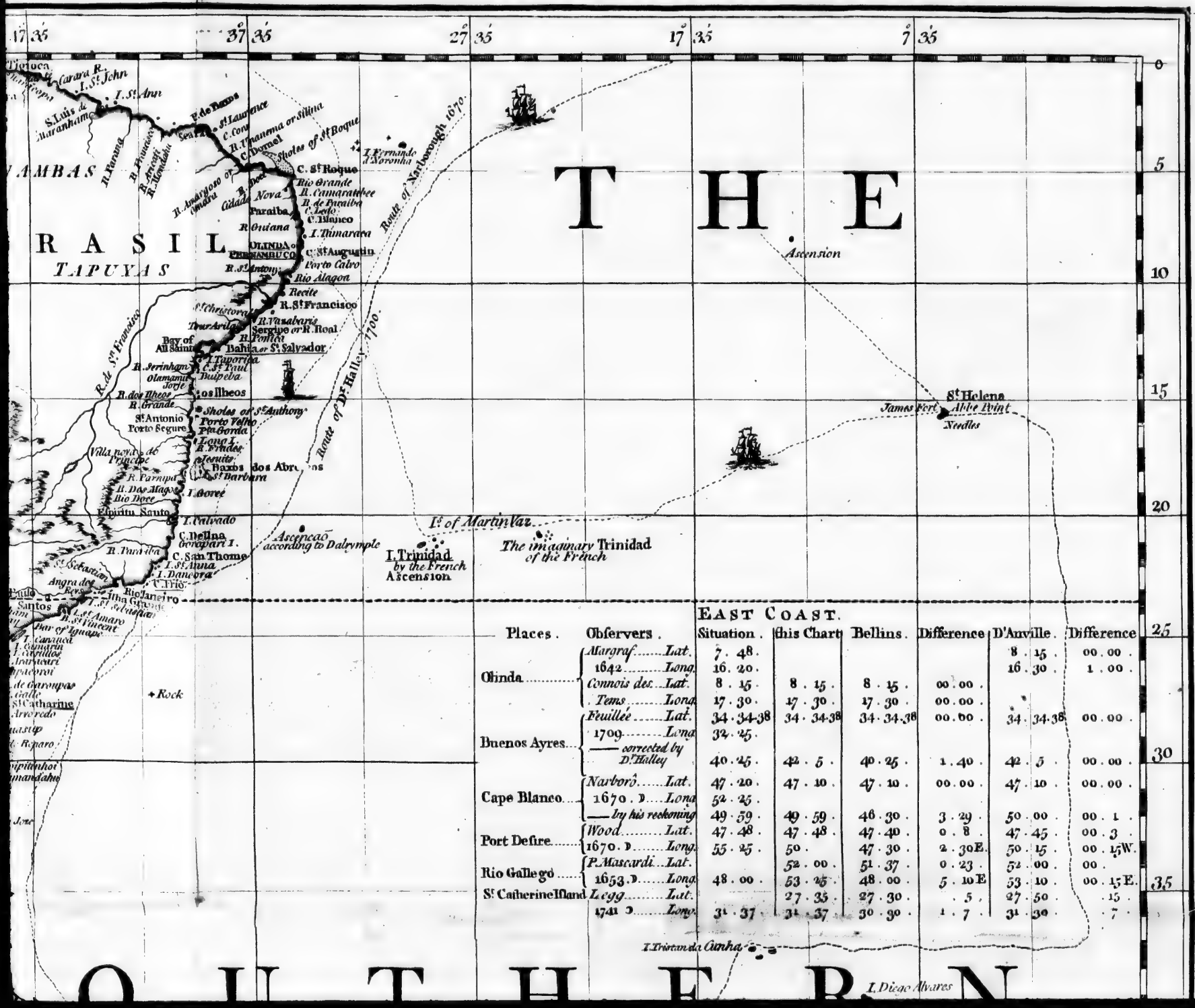

EAST COAST.

Places.	Observers.	Situation.	this Chart	Bellins.	Difference	D'Anville.	Difference
Olinda	Margraf ..... Lat.	7 . 48 .				8 . 15 .	00 . 00 .
	1642 ..... Long.	16 . 20 .				16 . 30 .	1 . 00 .
	Connois des. Lat.	8 . 15 .	8 . 15 .	8 . 15 .	00 . 00 .		
	Tems ..... Long.	17 . 30 .	17 . 30 .	17 . 30 .	00 . 00 .		
Buenos Ayres	Feuillée ..... Lat.	34 . 34 . 38	34 . 34 . 38	34 . 34 . 38	00 . 00 .	34 . 34 . 38	00 . 00 .
	1709 ..... Long.	32 . 25 .					
	— corrected by D'. Halley	40 . 25 .	42 . 5 .	40 . 25 .	1 . 40 .	42 . 5 .	00 . 00 .
Cape Blanco	Narborô ..... Lat.	47 . 20 .	47 . 10 .	47 . 10 .	00 . 00 .	47 . 10 .	00 . 00 .
	1670. D ..... Long.	52 . 25 .					
	— by his reckoning	49 . 59 .	49 . 59 .	46 . 30 .	3 . 29 .	50 . 00 .	00 . 1 .
Port Defire	Wood ..... Lat.	47 . 48 .	47 . 48 .	47 . 40 .	0 . 8 .	47 . 45 .	00 . 3 .
	1670. D ..... Long.	55 . 25 .	50 .	47 . 30 .	2 . 30 E.	50 . 15 .	00 . 15 W.
Rio Gallegó	P. Mascardi ... Lat.		52 . 00 .	51 . 37 .	0 . 23 .	52 . 00 .	00 .
	1653. D ..... Long.	48 . 00 .	53 . 25 .	48 . 00 .	5 . 10 E	53 . 10 .	00 . 15 E.
St Catherine Island	Legg ..... Lat.		27 . 35 .	27 . 30 .	. 5 .	27 . 50 .	. 15 .
	1741 D ..... Long.	31 . 37	31 . 37	30 . 30 .	1 . 7 .	31 . 30 .	. 7 .

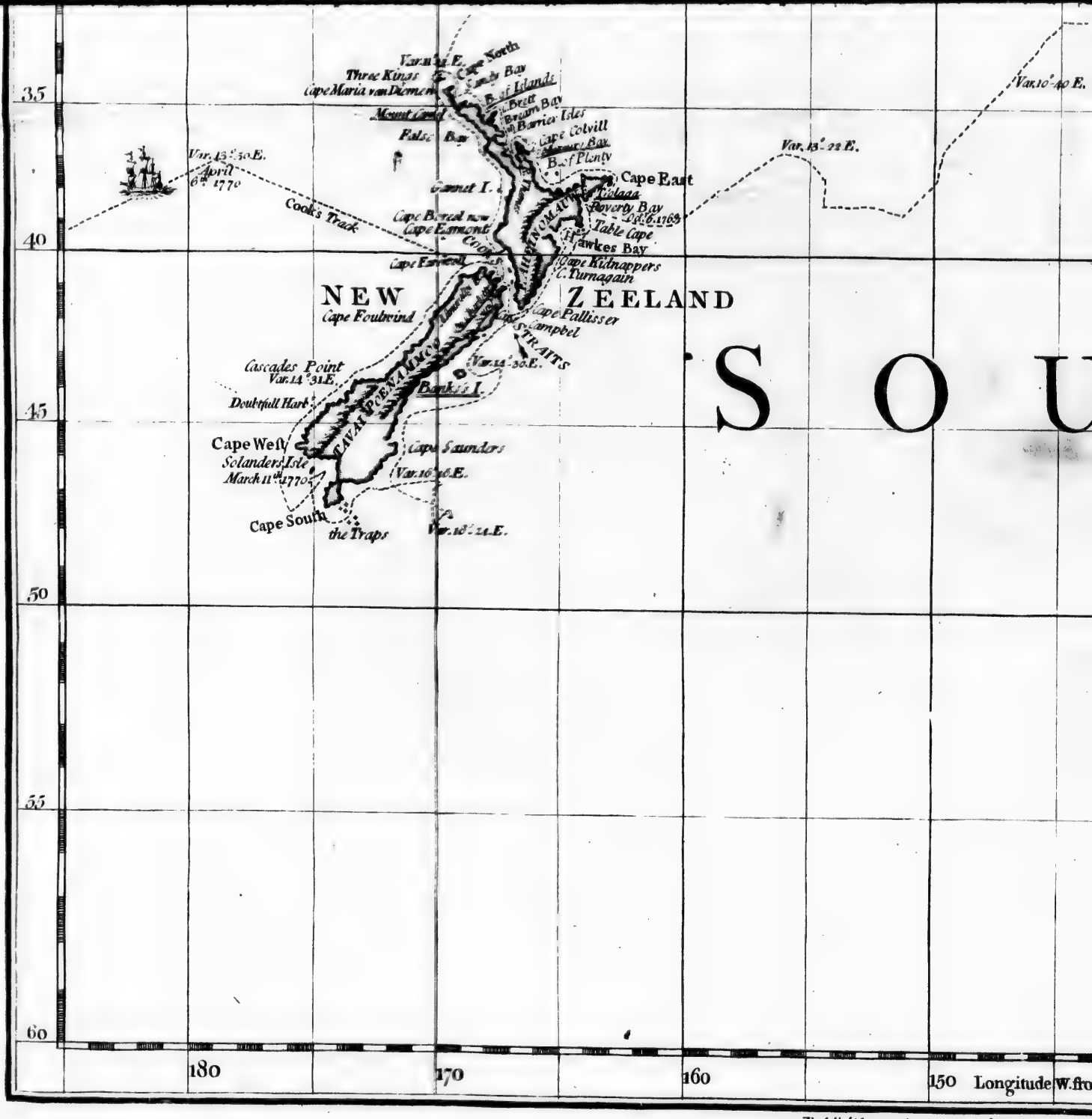

S O U

Published according to Act of Parliament. 10

Var. 8°-8 E.

Var. 7°-30 E.

Cook's Track in 1760 Var. 4°-12 E.

Var. 10°-40 E.

Cook's Track

Var. 7°-0 E.

Sept. 1st. 1769.

OUTH SEA

150 Longitude W. from Ferro 140 130 120 110

ng to Act of Parliament. 10 June 1775. by R. Sayer & J. Bennett, N°53 in Fleet Street.

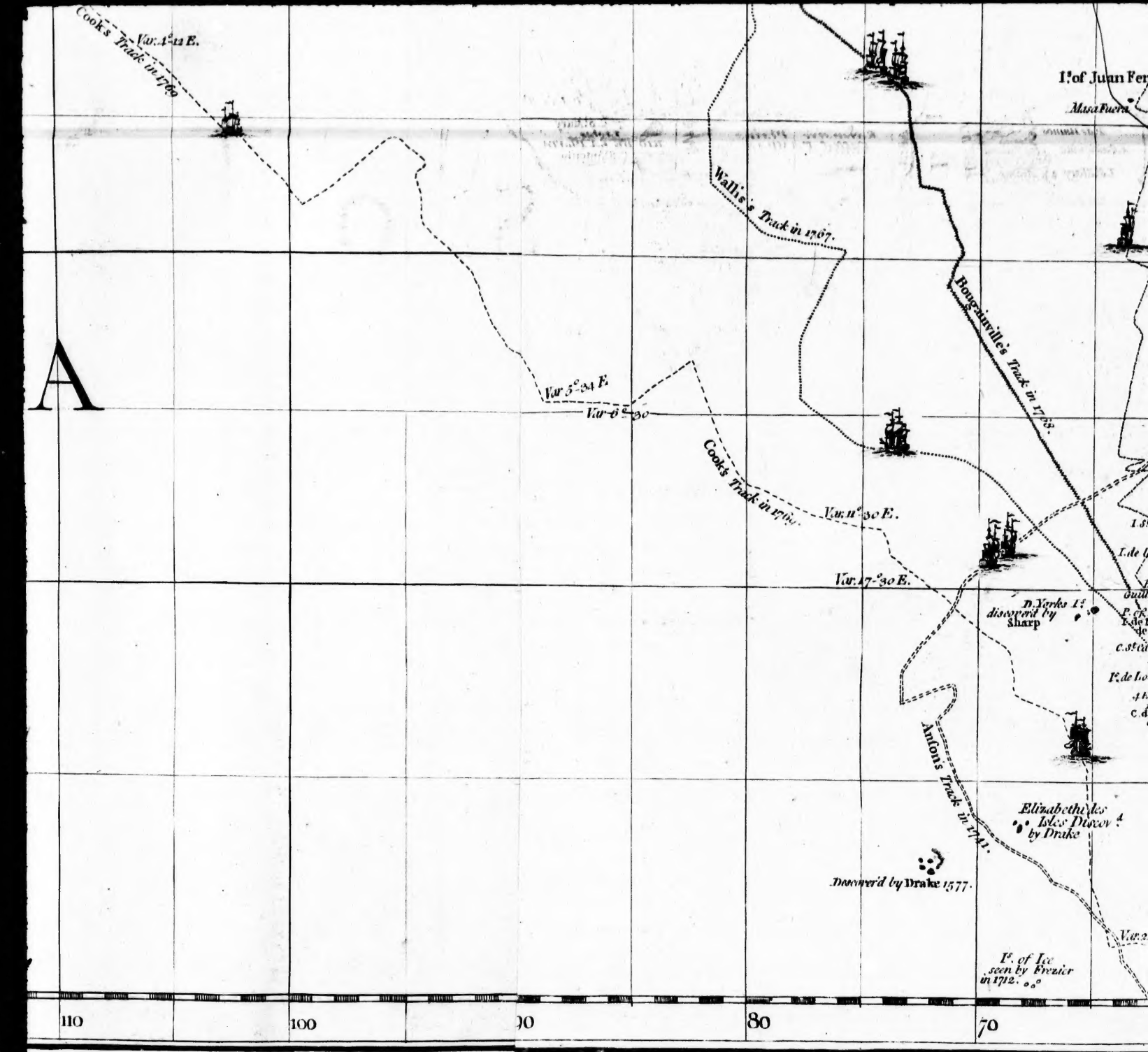
Cook's Track in 1769
Var. 4°-12 E.
Wallis's Track in 1767.
Bougainville's Track in 1768.
Var 5°-24 E.
Var 6°-30
Cook's Track in 1770.
Var. 11°-30 E.
Var. 17°-30 E.
D. Yorks I.d discovered by Sharp
Anson's Track in 1741.
Elizabeths Isles Discov.d by Drake
Discover'd by Drake 1577.
I.s of Ice seen by Frezier in 1712.
110
100
90
80
70

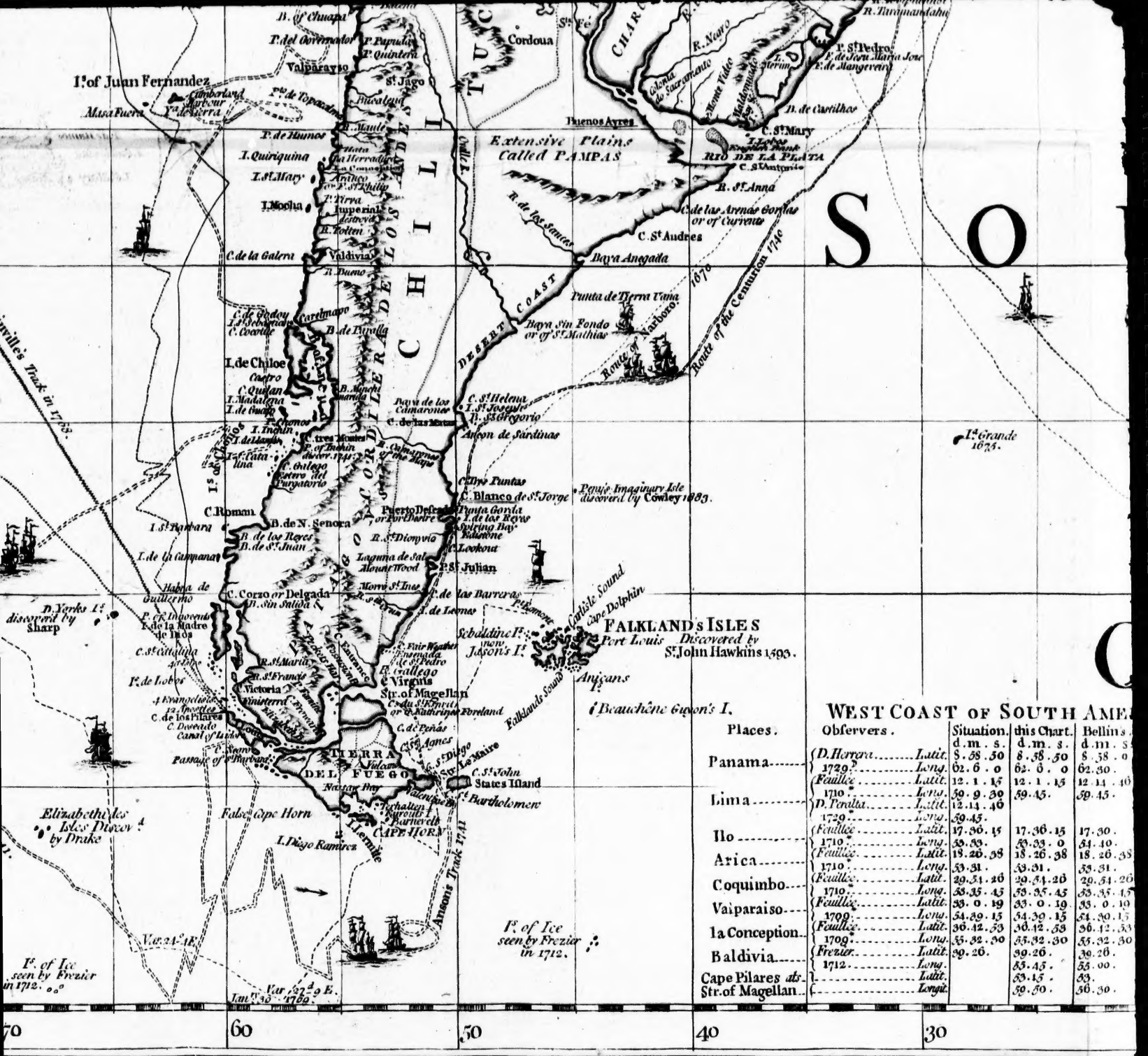

WEST COAST OF SOUTH AME

Places.	Observers.	Situation.	this Chart.	Bellin's
		d. m. s.	d. m. s.	d. m. s.
Panama	D. Herrera ..... Latit.	8. 58. 30	8. 58. 30	8. 58. 0
	1729 ..... Long.	62. 6. 0	62. 0. 0	62. 30.
Lima	Feuillee ..... Latit.	12. 1. 15	12. 1. 15	12. 14. 46
	1710 ..... Long.	59. 9. 30	59. 45.	59. 45.
	D. Peralta ..... Latit.	12. 14. 46		
	1729 ..... Long.	59. 45.		
Ilo	Feuillee ..... Latit.	17. 36. 15	17. 36. 15	17. 30.
	1710 ..... Long.	53. 33.	53. 33. 0	54. 40.
Arica	Feuillee ..... Latit.	18. 26. 38	18. 26. 38	18. 26. 38
	1710 ..... Long.	53. 31.	53. 31.	53. 31.
Coquimbo	Feuillee ..... Latit.	29. 54. 26	29. 54. 26	29. 54. 26
	1710 ..... Long.	53. 35. 45	53. 35. 45	53. 35. 15
Valparaiso	Feuillee ..... Latit.	33. 0. 19	33. 0. 19	33. 0. 10
	1709 ..... Long.	54. 39. 15	54. 39. 15	54. 30. 15
la Conception	Feuillee ..... Latit.	36. 42. 53	36. 42. 53	36. 42. 53
	1709 ..... Long.	55. 32. 30	55. 32. 30	55. 32. 30
Baldivia	Frezier ..... Latit.	39. 26.	39. 26.	39. 26.
	1712 ..... Long.		53. 45.	55. 00.
Cape Pilares &c.	..... Latit.		53. 15.	53.
Str. of Magellan	..... Longit.		59. 50.	56. 30.

Published according to Act of Parliament, 10 June 1775. by R. Sayer & J. Bennett, N.o 53 in Fleet St.

Cape Blanco	1670. D	Lat.	47 . 20 .	47 . 10 .	47 . 10 .	00 . 00 .	47 . 10 .	00 . 00 .
		Long.	52 . 25 .					
		by his reckoning	49 . 59 .	49 . 59 .	46 . 30 .	3 . 29 .	50 . 00 .	00 . 1 .
Port Defire	Wood 1670. D	Lat.	47 . 48 .	47 . 48 .	47 . 40 .	0 . 8 .	47 . 45 .	00 . 3 .
		Long.	55 . 25 .	50 .	47 . 30 .	2 . 30 E.	50 . 15 .	00 . 15 W.
Rio Gallegó	P. Mascardi 1653. D	Lat.		52 . 00 .	51 . 37 .	0 . 23 .	52 . 00 .	00 .
		Long.	48 . 00 .	53 . 25 .	48 . 00 .	5 . 10 E	53 . 10 .	00 . 15 E.
St Catherine Iſland	Legg 1741 D	Lat.		27 . 35 .	27 . 30 .	. 5 .	27 . 50 .	. 15 .
		Long.	31 . 37 .	31 . 37 .	30 . 30 .	1 . 7 .	31 . 30 .	. 7 .

I. Tristan da Cunha

I. Diego Alvares

Gough's I.

Route of Dr Halley in 1700

I^a Grande 1675.

Ice seen by Dr Halley

Thus far Sailed Veſpucius 1502.

SOUTHERN OCEAN

COAST OF SOUTH AMERICA,

	Situation.	this Chart.	Bellin's.	Difference.	D'Anville.	Difference
	d . m . s.	d . m . s.	d . m . s.	d . m . s.	d . m . s.	
Latit.	8 . 58 . 50	8 . 58 . 50	8 . 58 . 0	0 . 00 . 50	8 . 58 . 50	
Long.	62 . 6 . 0	62 . 0 . 0	62 . 30 .	0 . 24 .	62 . 6 .	
Latit.	12 . 1 . 15	12 . 1 . 15	12 . 14 . 46	0 . 13 . 31	12 . 1 . 15	0 . 00 . 00
Long.	59 . 9 . 30	59 . 45 .	59 . 45 .	0 . 0 .	59 . 9 . 30	0 . 35 . 30
Latit.	12 . 14 . 46					
Long.	59 . 45 .					
Latit.	17 . 36 . 15	17 . 36 . 15	17 . 30 .	0 . 6 .	17 . 36 . 15	0 . 0 .
Long.	53 . 33 .	53 . 33 . 0	54 . 40 .	1 . 7 .	53 . 33 .	0 . 0 .
Latit.	18 . 26 . 38	18 . 26 . 38	18 . 26 . 38	0 . 0 .	18 . 26 . 38	0 . 0 .
Long.	53 . 31 .	53 . 31 .	53 . 31 .	0 . 0 .	52 . 33 .	0 . 58 .
Latit.	29 . 54 . 26	29 . 54 . 26	29 . 54 . 26	0 . 0 .	29 . 54 . 26	0 . 0 .
Long.	53 . 35 . 45	53 . 35 . 45	53 . 35 . 45	0 . 0 .	53 . 35 . 45	0 . 0 .
Latit.	33 . 0 . 19	33 . 0 . 19	33 . 0 . 19	0 . 0 .	33 . 0 . 19	0 . 0 .
Long.	54 . 39 . 15	54 . 39 . 15	54 . 39 . 15	0 . 0 .	54 . 39 . 15	0 . 0 .
Latit.	36 . 42 . 53	36 . 42 . 53	36 . 42 . 53	0 . 0 .	36 . 42 . 53	0 . 0 .
Long.	55 . 32 . 30	55 . 32 . 30	55 . 32 . 30	0 . 0 .	55 . 32 . 30	0 . 0 .
Latit.	39 . 26 .	39 . 26 .	39 . 26 .	0 . 0 .	39 . 40 .	0 . 14 .
Long.		65 . 45 .	65 . 00 .	0 . 45 .	66 . 8 .	0 . 23 .
Latit.		53 . 15 .	53 .	0 . 15 .	53 . 5 .	0 . 10 .
Longit.		59 . 50 .	56 . 30 .	3 . 20 .	59 . 40 .	0 . 10 .

SOUTH AMERICA, EAST SIDE.

COMPARATIVE TABLE.

Places.	Obſervers.		Situation.	this Chart.	Bellin's.	Difference.	D'Anville.	Difference.
Port St Julian	Narborough	Lat.	49 . 10 .	49 . 10 .	48 . 50 .	0 . 20 .	49 . 10 .	00 . 00 .
		Long.	51 . 13 .	51 . 00 .	47 . 35 .	3 . 25 .	50 . 45 .	00 . 15 E.
Cape Virgins	Narborough	Lat.	52 . 26 .	52 . 26 .	52 . 12 .	00 . 14 .	52 . 20 .	00 . 6 .
		Long.	53 . 45 .	53 . 30 .	46 . 45 .	3 . 45 .	53 . 00 .	00 . 30 E.
Straits le Maire		Lat.		54 . 40 .	54 . 40 .	00 . 00 .	54 . 40 .	00 . 00 .
		Long.		51 . 00 .	44 . 00 .	7 . 00 .	51 . 10 .	
Cape Horn		Lat.		55 . 45 .	55 . 40 .	00 . 5 .	55 . 45 .	00 . 00 .
		Long.		53 . 40 .	48 . 30 .	5 . 10 .	53 . 40 .	00 . 00 .

30 20 Longitude W. from Ferro 10 0 10 20

35 40 45 50 55 60

R. Sayer & J. Bennett, N°53 in Fleet Street.